

LEGEND

- Site Boundary
- Turbine Location
- Substation Compound
- Scottish Power Energy Network (SPEN) Compound
- Battery Energy Storage System (BESS) Compound
- Construction Compound
- Borrow Pit Search Area
- Temporary Hardstanding
- Permanent Hardstanding
- New Access Track
- New Floating Track
- Existing Track
- Watercourse (OS OpenMap Local)
- Waterbody (OS OpenMap Local)

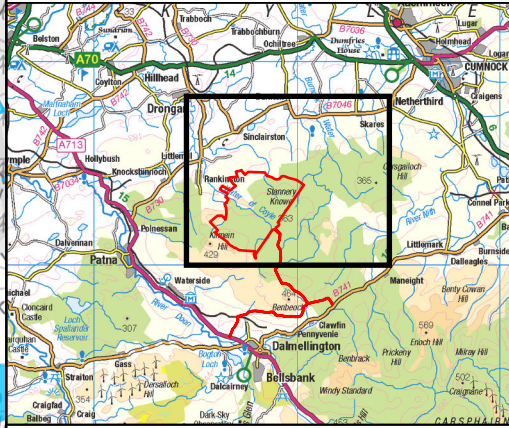
Electrofishing Result (Ayrshire Rivers Trust)



Trout Parr (1+)

- Absent
- Very Poor

Trout Fry (0+)

- Absent
- Excellent
- Good
- Moderate
- Poor





BREEZY HILL ENERGY PROJECT

ADDITIONAL INFORMATION -
REVISED EIA REPORT

ELECTROFISHING LOCATIONS
AND SURVEY RESULTS

FIGURE 6.17

Scale
1:30,000 @ A3

Date
NOVEMBER 2025