


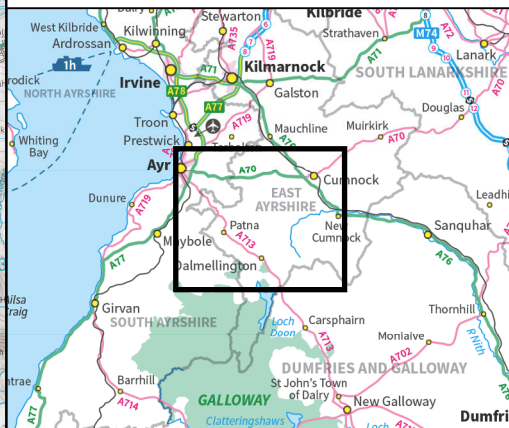


LEGEND

-  Site Boundary
-  Private Water Supply (PWS) 2 km Study Area (Main Site Area 2 km Buffer)
-  Wider Study Area (Main Site Area 10 km Buffer)



BREEZY HILL WIND ENERGY PROJECT

ENVIRONMENTAL IMPACT ASSESSMENT REPORT

SITE LOCATION AND STUDY AREA

FIGURE 8.1

Scale	1:90,000 @ A3	Date	APRIL 2025
-------	---------------	------	------------

413.VT2633.00001.0001.1 Site Layout