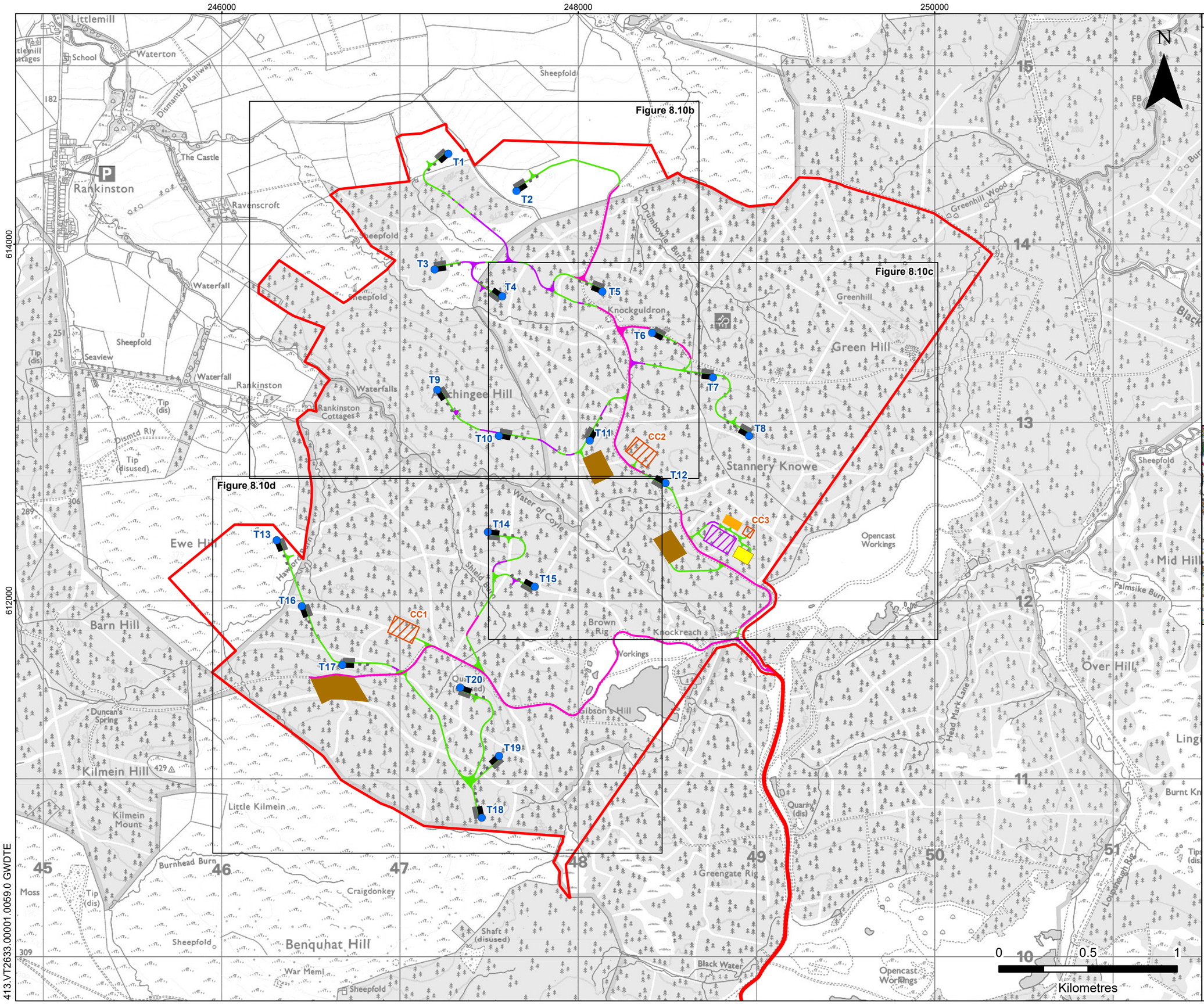

LEGEND

- Site Boundary
- Turbine Location
- Substation Compound
- Scottish Power Energy Network (SPEN) Compound
- Battery Energy Storage System (BESS) Compound
- Construction Compound
- Borrow Pit Search Area
- Temporary Hardstanding
- Permanent Hardstanding
- Existing Track
- New Floating Track
- New Access Track

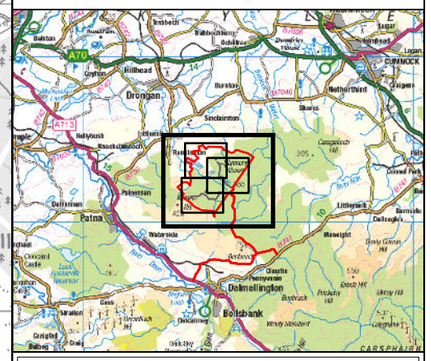

brockwell energy

SLR

BREEZY HILL ENERGY PROJECT

ADDITIONAL INFORMATION - REVISED EIA REPORT

POTENTIAL GROUNDWATER DEPENDENT TERRESTRIAL ECOSYSTEMS (GWDTE)

FIGURE 8.10a

Scale	Date
1:20,000 @ A3	NOVEMBER 2025

413.VT2633.00001.0059.0 GWDTE

© Crown copyright [and database rights] (2025) AC0000808122 OS OpenData.

© This drawing and its content are the copyright of SLR Consulting Ltd and may not be reproduced or amended except by prior written permission. SLR Consulting Ltd accepts no liability for any amendments made by other persons.

248000

614000

N

LEGEND

- Site Boundary
- Turbine Location
- Construction Compound
- Borrow Pit Search Area
- Temporary Hardstanding
- Permanent Hardstanding
- Existing Track
- New Floating Track
- New Access Track
- Site Infrastructure 10 m Buffer
- Site Infrastructure 100 m Buffer
- Site Infrastructure 250 m Buffer

Potential Groundwater Dependent Terrestrial Ecosystem (GWDTE) as Defined by SEPA Guidance

- M23
- M6
- MG10
- MG9
- U16
- U6
- W4
- W7
- Vegetation Mosaic

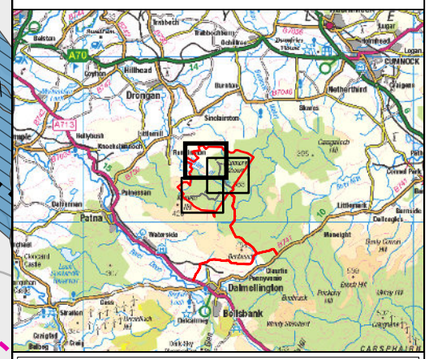

brockwell energy

SLR

BREEZY HILL ENERGY PROJECT

ADDITIONAL INFORMATION - REVISED EIA REPORT

POTENTIAL GROUNDWATER DEPENDENT TERRESTRIAL ECOSYSTEMS (GWDTE)

FIGURE 8.10b

Scale 1:7,500 @ A3

Date NOVEMBER 2025

0 100 200 Metres

413.VT2633.00001.0059.0 GWDTE

© Crown copyright [and database rights] (2025) AC0000808122 OS OpenData.

© This drawing and its content are the copyright of SLR Consulting Ltd and may not be reproduced or amended except by prior written permission. SLR Consulting Ltd accepts no liability for any amendments made by other persons.

248000

250000

N

T4
T5
T6
T7
T8
T10
T11
T12
T15

M23b
M23b/M25b/U4
M25b/M23b/U4
M23b/M25b/U4
M25b/M23b/M6c
U4/M23b
M23b/U4/W7/OV25
Je/M23b
M25a^/M23b/M6c
M23b/W7/OV27/U4d
W4(p)
U4/M6c
M23b/U4/W7
M25b/M23b/M6c
M23b/U4/M25b/M6c
M23a/MG9/U4b
M25b/M23b
M25b/M23b/W4(p)
M23b/U4
M25b/W4(p)
M20/M25a^/M6c/SCT
M25b/M6c/M23b
M25b/M23b/U4/M6c
M23b/M25a
CC2
M23b/M25b
Ja/M23a/U4/MG9
U4d/M23b
Je/M23b/U4d/CP
M25b/M23b/M23a/U4/MG9/M6d/M19a
M23b/CF/CP/M25b/M6c
M23b/M25b/M6c
CC3
CP/M25b/M23b
M23b/M25b
M25b/M23b/CP/M20a/M6c/M6d
CF>U4/CF>M23b/CF>MG9
M23b/M25b
M23b/M25/M6c
M23b/M25
M23b/BG/U4
BG/U4/M23b
M23b/S9a
M6c/M4
M25a^/CP/M23b
CP/M23b/M25/OV27/U4/W4
M19a/M25a/Je/M6c
M23b/CP/U4
M25b/M23b
M25b/M23b/M6c
CF>OV27/CF>M23b/CF>Je/CF>M25b/CF>U4
CF>M25b/CF>U4/CF>M23b/CF>OV27/CF>Je
CF>M25b/CF>M23b/CF>OV27
M23b/M25b/U4
CF>Je/CF>M23b/CF>OV27/CF>U4/CF>U2a
CF>M23b/CF>M25b/CF>U4
CF>U4d/CF>OV27/CF>M23b
OV27/M23b/MG9a
W7(p)
M23b

300 m
290 m
320 m
340 m
360 m
Stannery Knowe
Gibson's Hill

0 100 200
Metres

LEGEND

- Site Boundary
- Turbine Location
- Substation Compound
- Scottish Power Energy Network (SPEN) Compound
- Battery Energy Storage System (BESS) Compound
- Construction Compound
- Borrow Pit Search Area
- Temporary Hardstanding
- Permanent Hardstanding
- Existing Track
- New Floating Track
- New Access Track
- Site Infrastructure 10 m Buffer
- Site Infrastructure 100 m Buffer
- Site Infrastructure 250 m Buffer

Potential Groundwater Dependent Terrestrial Ecosystem (GWDTE) as Defined by SEPA Guidance

- M23
- M4
- M6
- W4
- W7
- Vegetation Mosaic

brockwell energy

SLR

BREEZY HILL ENERGY PROJECT

ADDITIONAL INFORMATION - REVISED EIA REPORT

POTENTIAL GROUNDWATER DEPENDENT TERRESTRIAL ECOSYSTEMS (GWDTE)

FIGURE 8.10c

Scale	Date
1:7,500 @ A3	NOVEMBER 2025

413.VT2633.00001.0059.0 GWDTE

© Crown copyright [and database rights] (2025) AC0000808122 OS OpenData.

© This drawing and its content are the copyright of SLR Consulting Ltd and may not be reproduced or amended except by prior written permission. SLR Consulting Ltd accepts no liability for any amendments made by other persons.

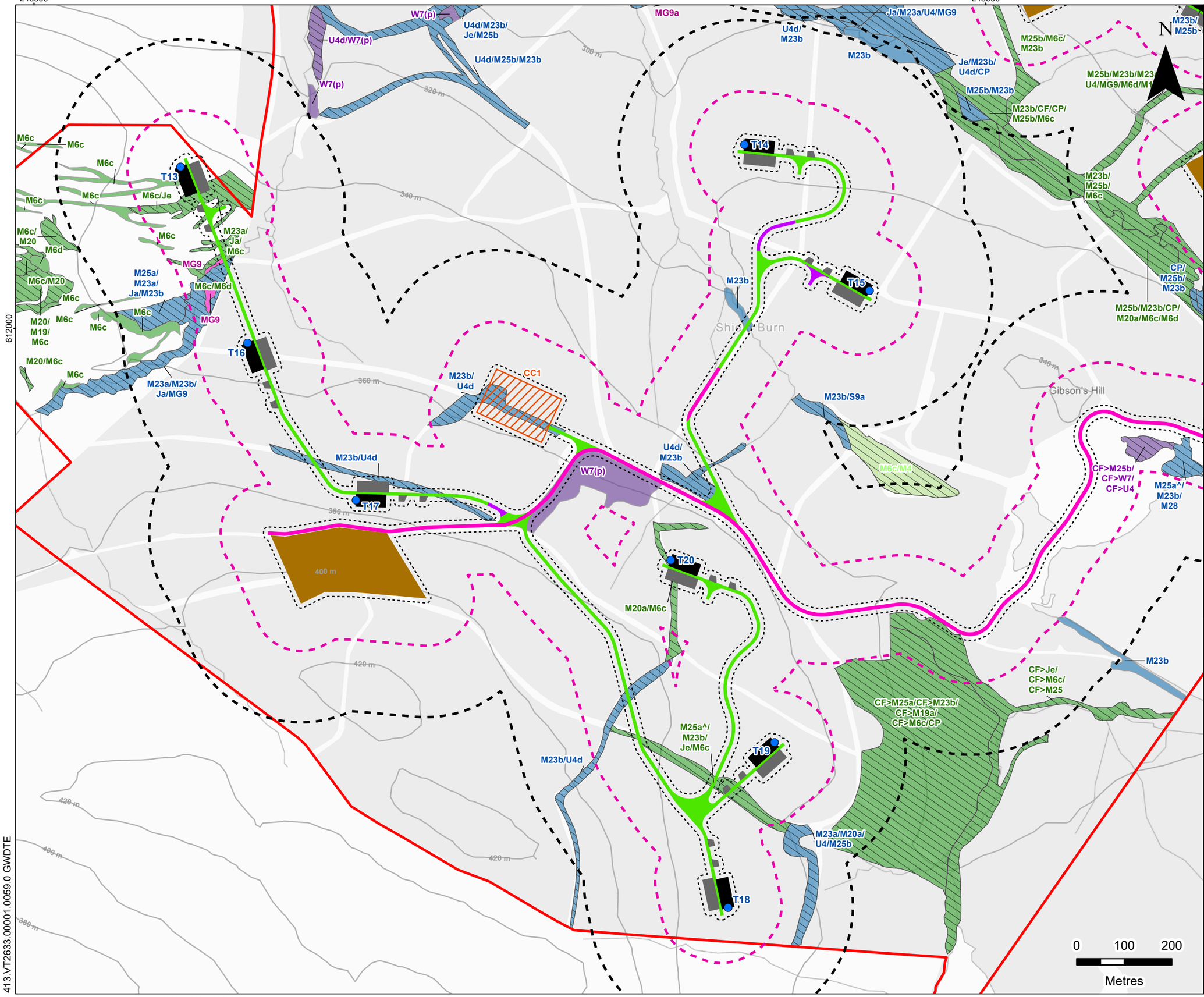

LEGEND

- Site Boundary
- Turbine Location
- Construction Compound
- Borrow Pit Search Area
- Temporary Hardstanding
- Permanent Hardstanding
- Existing Track
- New Floating Track
- New Access Track
- Site Infrastructure 10 m Buffer
- Site Infrastructure 100 m Buffer
- Site Infrastructure 250 m Buffer

Potential Groundwater Dependent Terrestrial Ecosystem (GWDTE) as Defined by SEPA Guidance

- M23
- M4
- M6
- MG9
- W7
- Vegetation Mosaic

brockwell energy

SLR

BREEZY HILL ENERGY PROJECT

ADDITIONAL INFORMATION - REVISED EIA REPORT

POTENTIAL GROUNDWATER DEPENDENT TERRESTRIAL ECOSYSTEMS (GWDTE)

FIGURE 8.10d

Scale	Date
1:7,500 @ A3	NOVEMBER 2025

413.VT2633.00001.0059.0 GWDTE

© Crown copyright [and database rights] (2025) AC0000808122 OS OpenData.

© This drawing and its content are the copyright of SLR Consulting Ltd and may not be reproduced or amended except by prior written permission. SLR Consulting Ltd accepts no liability for any amendments made by other persons.