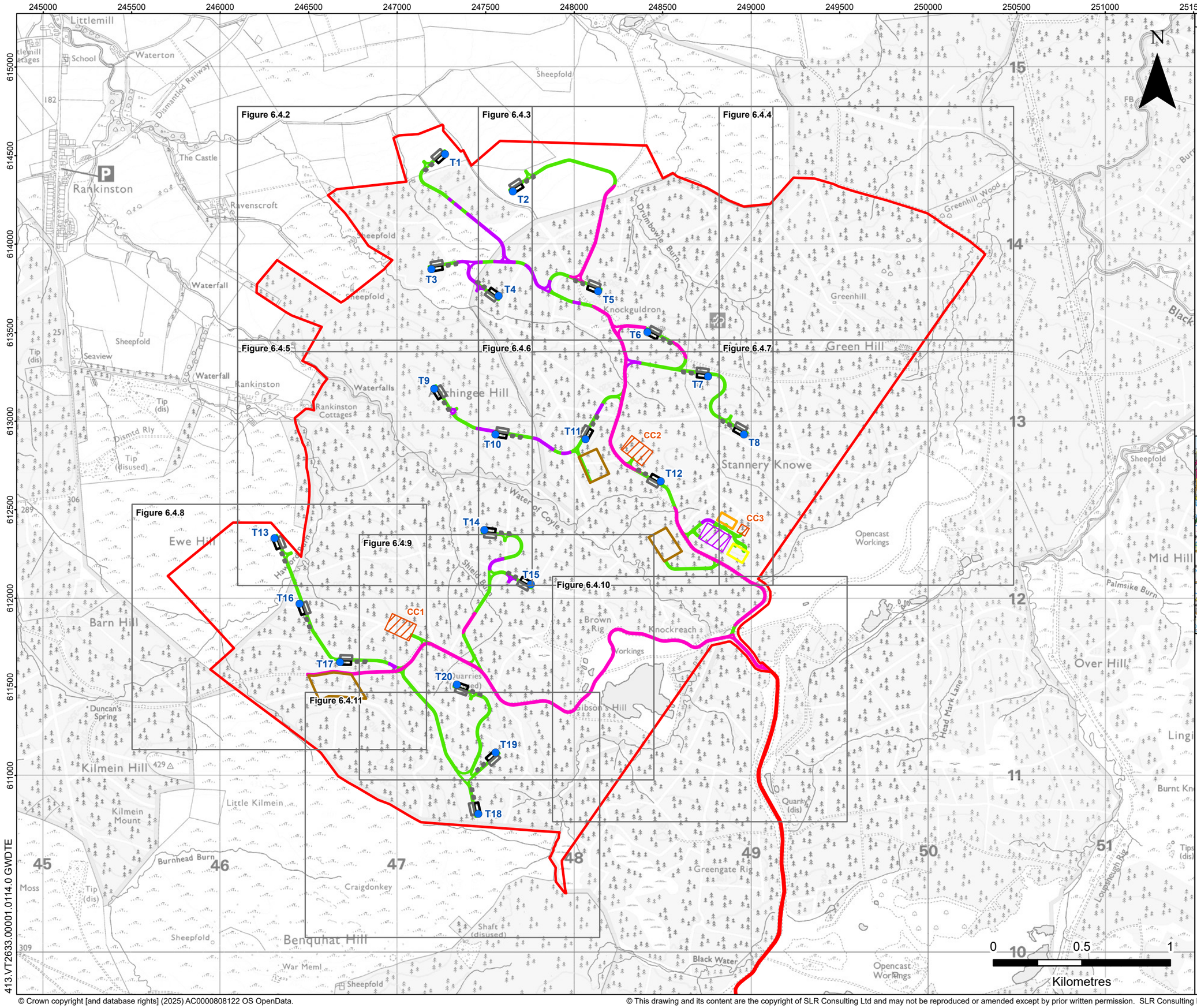

LEGEND

- Site Boundary
- Turbine Location
- Substation Compound
- Scottish Power Energy Network (SPEN) Compound
- Battery Energy Storage System (BESS) Compound
- Construction Compound
- Borrow Pit Search Area
- Temporary Hardstanding
- Permanent Hardstanding
- New Access Track
- New Floating Track
- Existing Track

Note: Data shown on following figures.

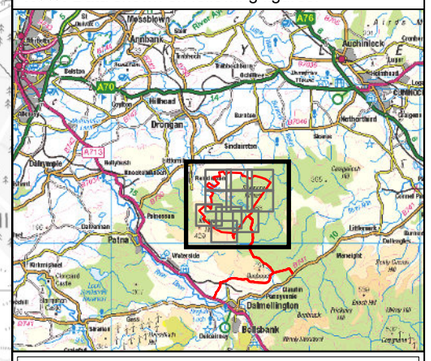

brockwell energy

SLR

BREEZY HILL ENERGY PROJECT

ADDITIONAL INFORMATION - REVISED EIA REPORT

POTENTIAL GROUNDWATER DEPENDENT TERRESTRIAL ECOSYSTEMS (GWDTE)

FIGURE 6.4.1

Scale	Date
1:20,000 @ A3	NOVEMBER 2025

© Crown copyright [and database rights] (2025) AC0000808122 OS OpenData.

© This drawing and its content are the copyright of SLR Consulting Ltd and may not be reproduced or amended except by prior written permission. SLR Consulting Ltd accepts no liability for any amendments made by other persons.

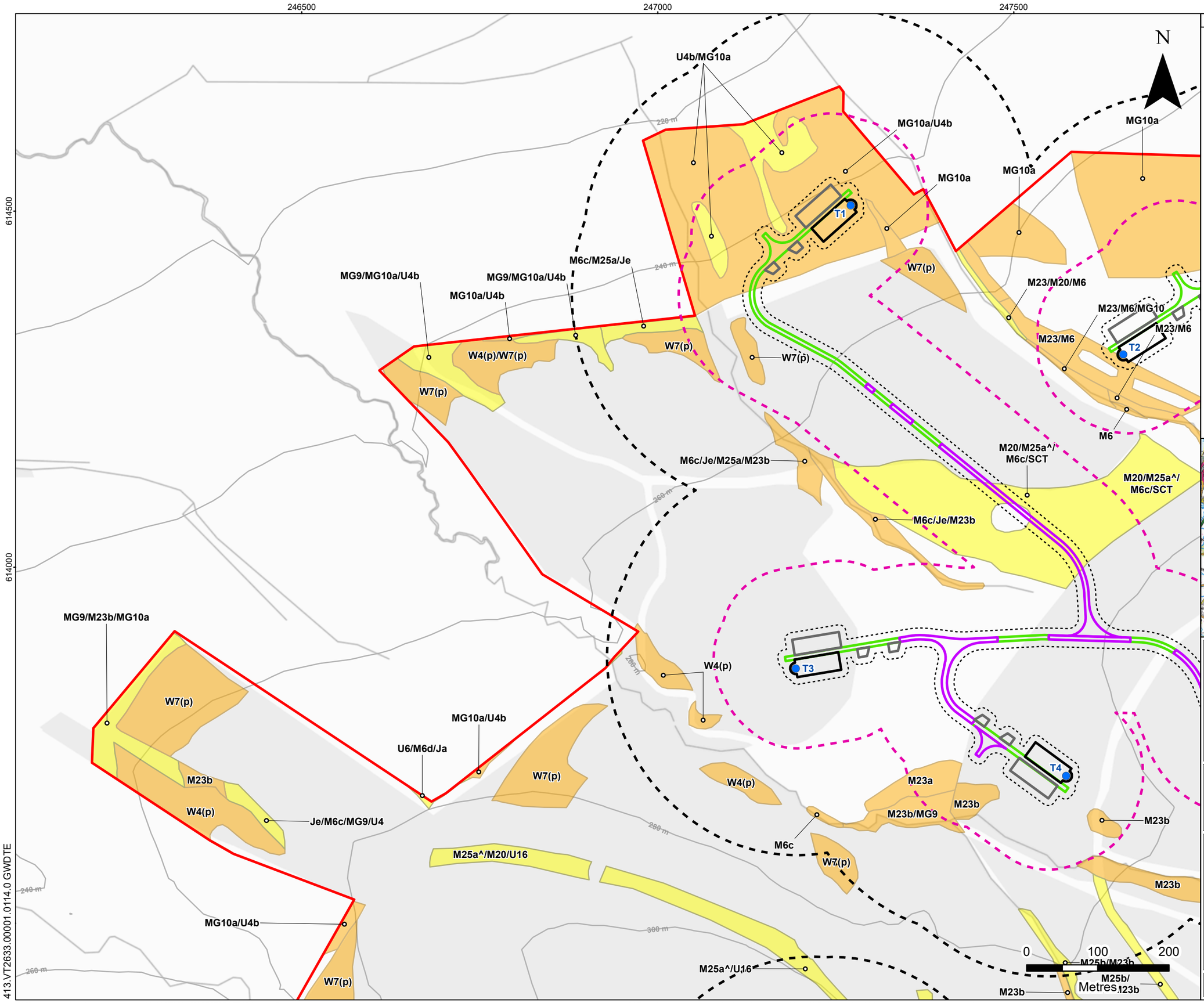

LEGEND

- Site Boundary
- Turbine Location
- Temporary Hardstanding
- Permanent Hardstanding
- New Access Track
- New Floating Track
- Site Infrastructure 10 m Buffer
- Site Infrastructure 100 m Buffer
- Site Infrastructure 250 m Buffer

Potential Groundwater Dependent Terrestrial Ecosystems (GWDTEs)

- Sub-Dominant
- Dominant

brockwell energy

SLR

BREEZY HILL ENERGY PROJECT

ADDITIONAL INFORMATION - REVISED EIA REPORT

POTENTIAL GROUNDWATER DEPENDENT TERRESTRIAL ECOSYSTEMS (GWDTE)

FIGURE 6.4.2

Scale	Date
1:5,000 @ A3	NOVEMBER 2025

413.VT2633.00001.0114.0 GWDTE

© Crown copyright [and database rights] (2025) AC0000808122 OS OpenData.

© This drawing and its content are the copyright of SLR Consulting Ltd and may not be reproduced or amended except by prior written permission. SLR Consulting Ltd accepts no liability for any amendments made by other persons.

247500
248000
248500
249000
614500
614000

N

MG10a
MG10a
MG10a/U4b
M23/M20/M6
M23/M6/MG10
M23/M6
M23/M6
T2
M6
M20/M25a^/
M6c/SCT
M20/M25a^/
M6c/SCT
M25b/M23b/CP
M25a^/W4
M23b/U4d/M25b
M23b/U4d/M25b
M23b
M23b/M25b
Je/M6c
M25b/M23b/U4
M23b/M25b/U4
M23b/M25b/U4
M25b/M23b/M6c
U4/M23b
T5
T4
M23b
M23b/U4/
W7/OV25
M23b
Je/M23b
W4(p)
T6
M25b/
M23b/M6c
M25b/M23b
M25b/
M6c/M23b
M23b
M25a^/M23b/M6c
M23b/W7/
OV27/U4d
U4/M6c
M23b/U4/W7
M25b/M6c
0
100
200
Metres

LEGEND

- Site Boundary
- Turbine Location
- Temporary Hardstanding
- Permanent Hardstanding
- New Access Track
- New Floating Track
- Existing Track
- Site Infrastructure 10 m Buffer
- Site Infrastructure 100 m Buffer
- Site Infrastructure 250 m Buffer

Potential Groundwater Dependent Terrestrial Ecosystems (GWDTEs)

- Sub-Dominant
- Dominant

brockwell energy

SLR

BREEZY HILL ENERGY PROJECT

ADDITIONAL INFORMATION - REVISED EIA REPORT

POTENTIAL GROUNDWATER DEPENDENT TERRESTRIAL ECOSYSTEMS (GWDTE)

FIGURE 6.4.3

Scale	Date
1:5,000 @ A3	NOVEMBER 2025

413.VT2633.00001.0114.0 GWDTE

© Crown copyright [and database rights] (2025) AC0000808122 OS OpenData.

© This drawing and its content are the copyright of SLR Consulting Ltd and may not be reproduced or amended except by prior written permission. SLR Consulting Ltd accepts no liability for any amendments made by other persons.

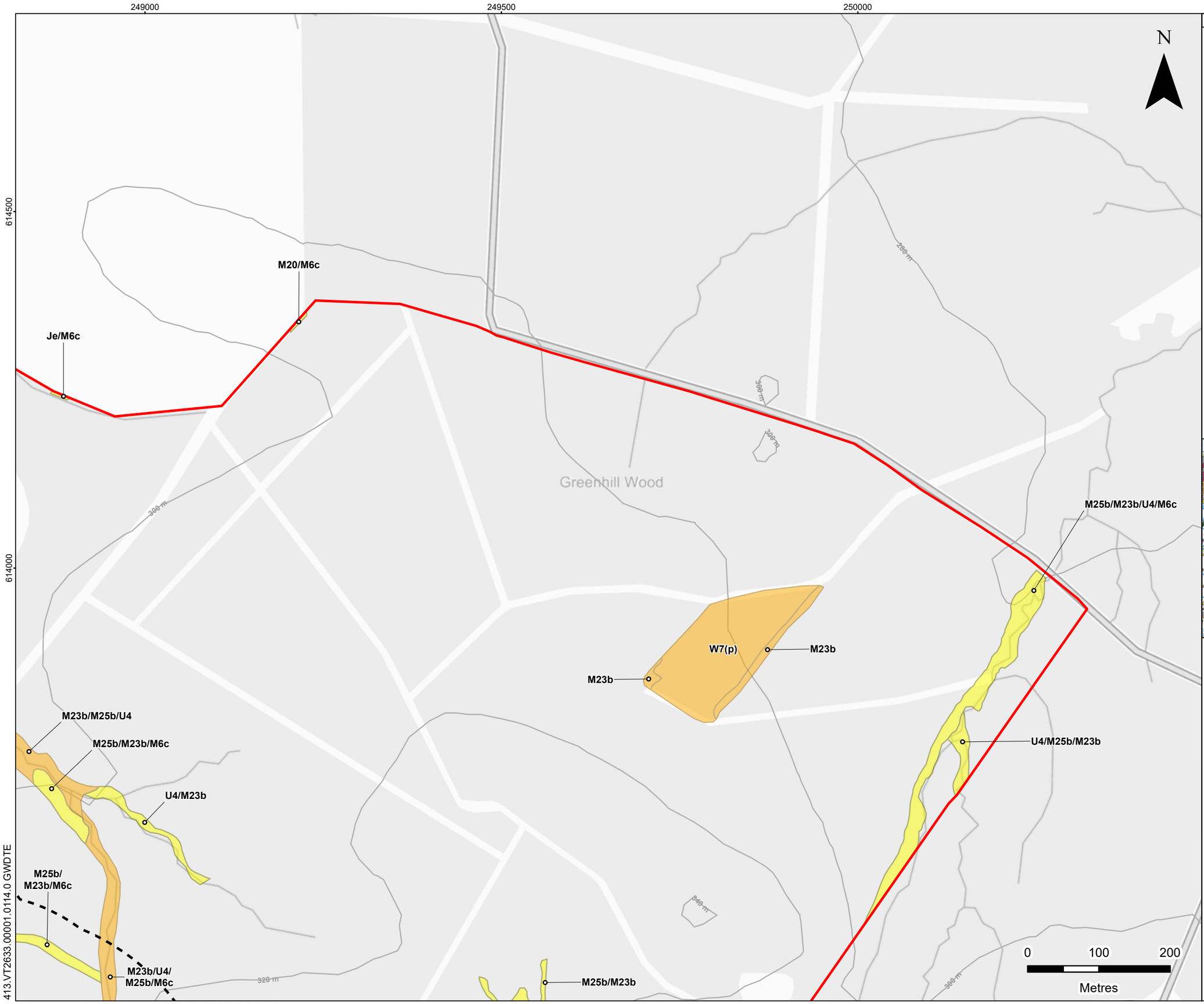

LEGEND

Site Boundary

Site Infrastructure 250 m Buffer

Potential Groundwater Dependent Terrestrial Ecosystems (GWDTEs)

Sub-Dominant

Dominant

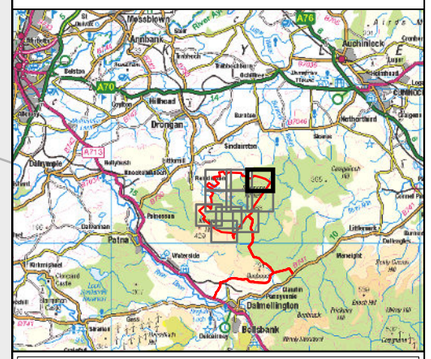

brockwell energy

SLR

BREEZY HILL ENERGY PROJECT

ADDITIONAL INFORMATION - REVISED EIA REPORT

POTENTIAL GROUNDWATER DEPENDENT TERRESTRIAL ECOSYSTEMS (GWDTE)

FIGURE 6.4.4

Scale	Date
1:5,000 @ A3	NOVEMBER 2025

© Crown copyright [and database rights] (2025) AC0000808122 OS OpenData.

© This drawing and its content are the copyright of SLR Consulting Ltd and may not be reproduced or amended except by prior written permission. SLR Consulting Ltd accepts no liability for any amendments made by other persons.

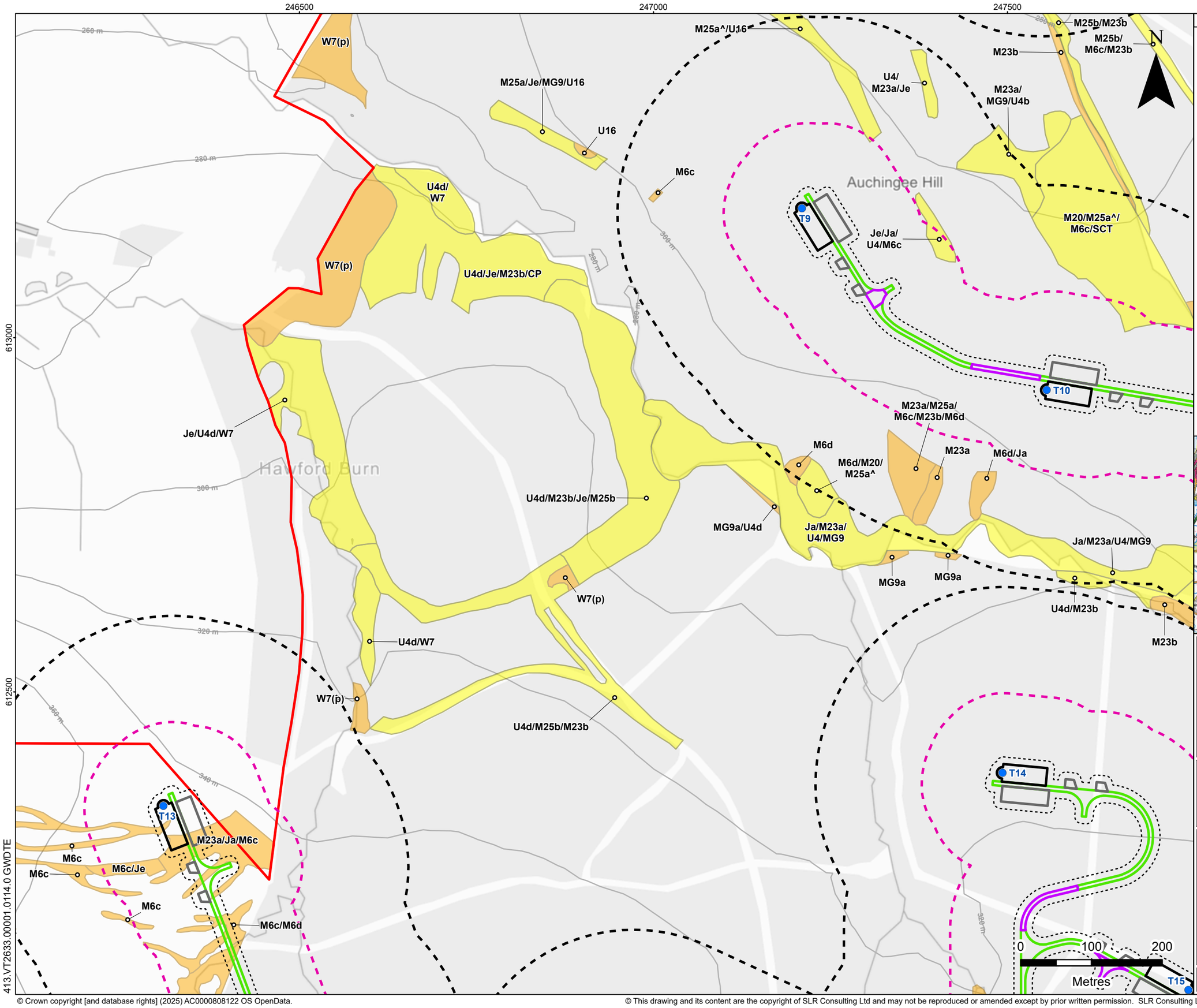

LEGEND

- Site Boundary
- Turbine Location
- Temporary Hardstanding
- Permanent Hardstanding
- New Access Track
- New Floating Track
- Site Infrastructure 10 m Buffer
- Site Infrastructure 100 m Buffer
- Site Infrastructure 250 m Buffer

Potential Groundwater Dependent Terrestrial Ecosystems (GWDTEs)

- Sub-Dominant
- Dominant

brockwell energy

SLR

BREEZY HILL ENERGY PROJECT

ADDITIONAL INFORMATION - REVISED EIA REPORT

POTENTIAL GROUNDWATER DEPENDENT TERRESTRIAL ECOSYSTEMS (GWDTE)

FIGURE 6.4.5

Scale	Date
1:5,000 @ A3	NOVEMBER 2025

© Crown copyright [and database rights] (2025) AC0000808122 OS OpenData.

© This drawing and its content are the copyright of SLR Consulting Ltd and may not be reproduced or amended except by prior written permission. SLR Consulting Ltd accepts no liability for any amendments made by other persons.

247500
248000
248500
249000
613000
612500
413.VT2633.00001.0114.0 GWDTE

M25b/M23b
M25b/ M6c/M23b
M23b
M25a^/M23b/M6c
M23b/W7/ OV27/U4d
U4/M6c
M23b/U4/W7
M23b/U4/ M25b/M6c
M23a/ MG9/U4b
M25b/M6c/M23b
M23b/U4
M25b/ M23b/ W4
M23b/CP/U4
T7
M25b/W4
M20/M25a^/ M6c/SCT
M25b/M23b/U4/M6c
M23b/M25a
T10
T11
M23b/M25b
CC2
T8
M6d/Ja
Ja/M23a/U4/MG9
U4d/M23b
M23b
Je/M23b/U4d/CP
M25b/M6c/M23b
T12
M25b/M23b
M23b/CF/CP/M25b/M6c
CC3
T14
M23b/M25b/M6c
M25b/M23b/M23a/ U4/MG9/M6d/M19a
M25b/M23b/CP/ M20a/M6c/M6d
T15
M25a^/CP/ M23b
0
100
200
Metres

N

LEGEND

- Site Boundary
- Turbine Location
- Substation Compound
- Scottish Power Energy Network (SPEN) Compound
- Battery Energy Storage System (BESS) Compound
- Construction Compound
- Borrow Pit Search Area
- Temporary Hardstanding
- Permanent Hardstanding
- New Access Track
- New Floating Track
- Existing Track
- Site Infrastructure 10 m Buffer
- Site Infrastructure 100 m Buffer
- Site Infrastructure 250 m Buffer

Potential Groundwater Dependent Terrestrial Ecosystems (GWDTEs)

- Sub-Dominant
- Dominant

brockwell energy

SLR

BREEZY HILL ENERGY PROJECT

ADDITIONAL INFORMATION - REVISED EIA REPORT

POTENTIAL GROUNDWATER DEPENDENT TERRESTRIAL ECOSYSTEMS (GWDTE)

FIGURE 6.4.6

Scale	Date
1:5,000 @ A3	NOVEMBER 2025

© Crown copyright [and database rights] (2025) AC0000808122 OS OpenData.

© This drawing and its content are the copyright of SLR Consulting Ltd and may not be reproduced or amended except by prior written permission. SLR Consulting Ltd accepts no liability for any amendments made by other persons.

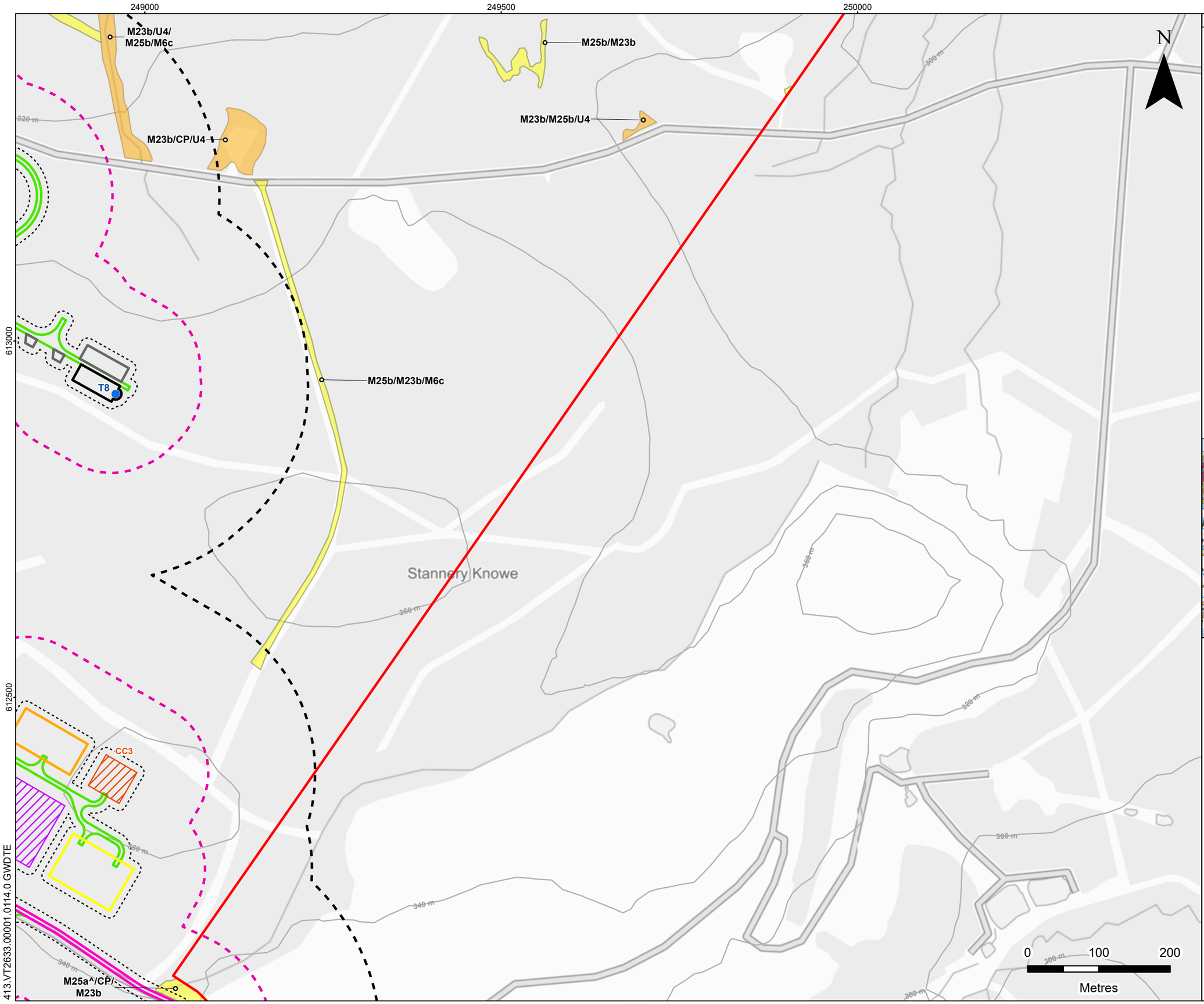

LEGEND

- Site Boundary
- Turbine Location
- Substation Compound
- Scottish Power Energy Network (SPEN) Compound
- Battery Energy Storage System (BESS) Compound
- Construction Compound
- Temporary Hardstanding
- Permanent Hardstanding
- New Access Track
- Existing Track
- Site Infrastructure 10 m Buffer
- Site Infrastructure 100 m Buffer
- Site Infrastructure 250 m Buffer

Potential Groundwater Dependent Terrestrial Ecosystems (GWDTEs)

- Sub-Dominant
- Dominant

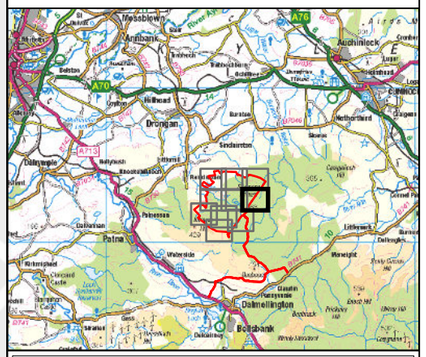

brockwell energy

SLR

BREEZY HILL ENERGY PROJECT

ADDITIONAL INFORMATION - REVISED EIA REPORT

POTENTIAL GROUNDWATER DEPENDENT TERRESTRIAL ECOSYSTEMS (GWDTE)

FIGURE 6.4.7

Scale	Date
1:5,000 @ A3	NOVEMBER 2025

413.VT2633.00001.0114.0 GWDTE

© Crown copyright [and database rights] (2025) AC0000808122 OS OpenData.

© This drawing and its content are the copyright of SLR Consulting Ltd and may not be reproduced or amended except by prior written permission. SLR Consulting Ltd accepts no liability for any amendments made by other persons.

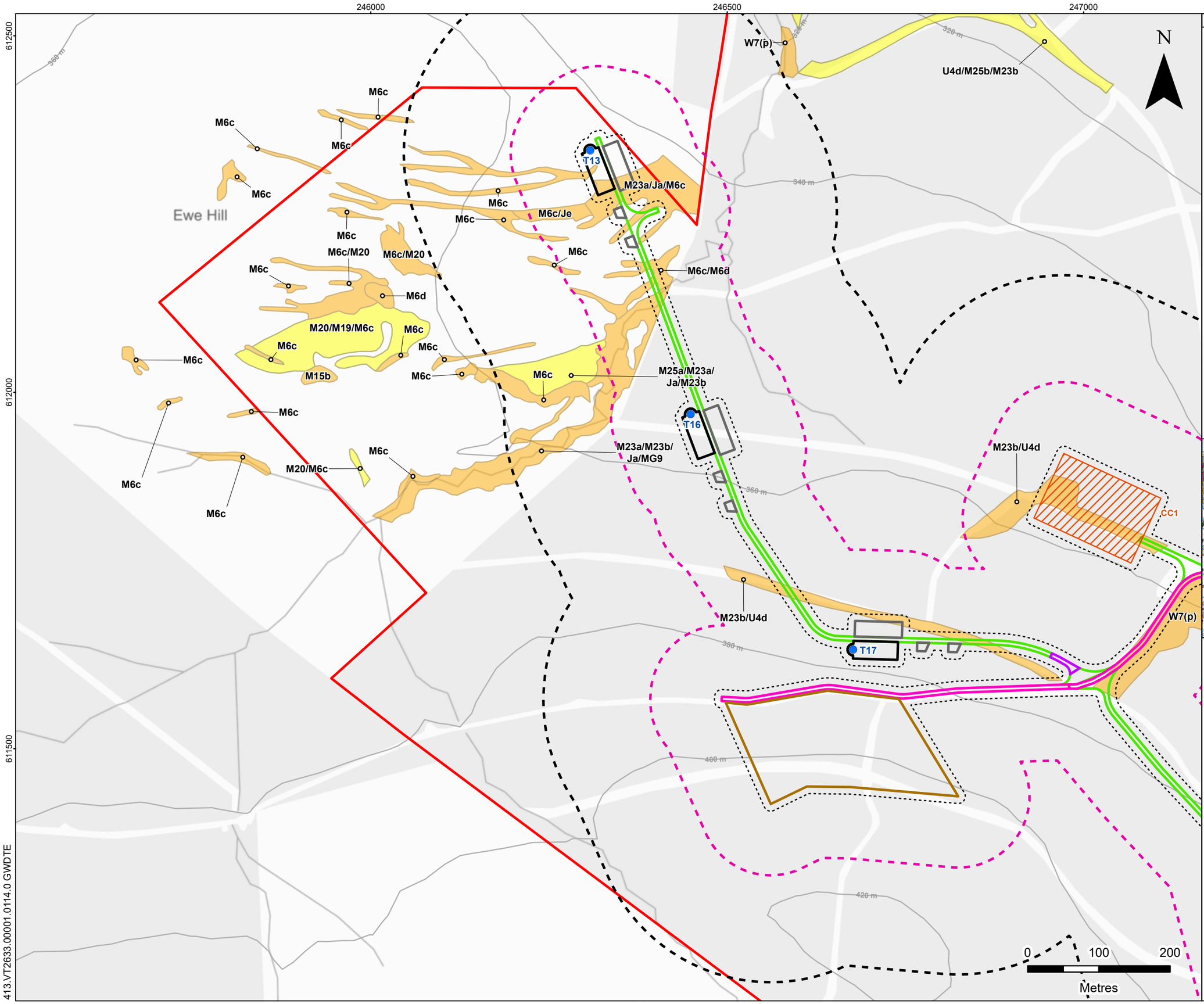

LEGEND

- Site Boundary
- Turbine Location
- Construction Compound
- Borrow Pit Search Area
- Temporary Hardstanding
- Permanent Hardstanding
- New Access Track
- New Floating Track
- Existing Track
- Site Infrastructure 10 m Buffer
- Site Infrastructure 100 m Buffer
- Site Infrastructure 250 m Buffer

Potential Groundwater Dependent Terrestrial Ecosystems (GWDTEs)

- Sub-Dominant
- Dominant

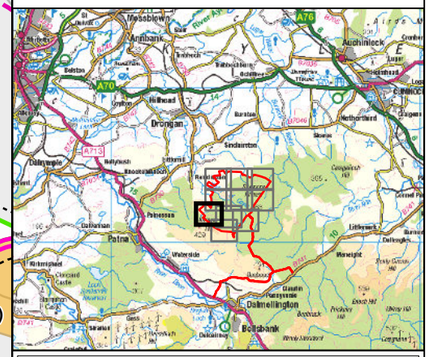

brockwell energy

SLR

BREEZY HILL ENERGY PROJECT

ADDITIONAL INFORMATION - REVISED EIA REPORT

POTENTIAL GROUNDWATER DEPENDENT TERRESTRIAL ECOSYSTEMS (GWDTE)

FIGURE 6.4.8

Scale	Date
1:5,000 @ A3	NOVEMBER 2025

413.VT2633.00001.0114.0 GWDTE

© Crown copyright [and database rights] (2025) AC0000808122 OS OpenData.

© This drawing and its content are the copyright of SLR Consulting Ltd and may not be reproduced or amended except by prior written permission. SLR Consulting Ltd accepts no liability for any amendments made by other persons.

247000
247500
248000
612000
611500
413.VT2633.00001.0114.0 GWDTE

M23b/M25b/M6c
M25b/M23b/CP/
M20a/M6c/M6d
CP/M25b/M23b
T15
Shield Burn
M23b
M23b/U4d
CC1
M23b/S9a
Gibson's Hill
U4d/
M23b
W7(p)
M6c/M4
M25a^/M23b/M28
M20a/M6c
T20
M20a/M6c
M23b
M23b/U4d
M25a^/M23b/
Je/M6c
T19

0 100 200
Metres

LEGEND

- Site Boundary
- Turbine Location
- Construction Compound
- Borrow Pit Search Area
- Temporary Hardstanding
- Permanent Hardstanding
- New Access Track
- New Floating Track
- Existing Track
- Site Infrastructure 10 m Buffer
- Site Infrastructure 100 m Buffer
- Site Infrastructure 250 m Buffer

Potential Groundwater Dependent Terrestrial Ecosystems (GWDTEs)

- Sub-Dominant
- Dominant

brockwell energy

SLR

BREEZY HILL ENERGY PROJECT

ADDITIONAL INFORMATION - REVISED EIA REPORT

POTENTIAL GROUNDWATER DEPENDENT TERRESTRIAL ECOSYSTEMS (GWDTE)

FIGURE 6.4.9

Scale	Date
1:5,000 @ A3	NOVEMBER 2025

© Crown copyright [and database rights] (2025) AC0000808122 OS OpenData.

© This drawing and its content are the copyright of SLR Consulting Ltd and may not be reproduced or amended except by prior written permission. SLR Consulting Ltd accepts no liability for any amendments made by other persons.

248000 248500 249000 249500

612000

611500

M25a^/CP/M23b

M25a^/CP/M23b

M23b/M25b

CP/M25b/M23b

M23b/M25b

M23b/M25/M6c

M23b/M25/M6c

Gibson's Hill

M23b/M25

BG/U4/M23b

Brown Rig

M6c/M4

M25a^/M23b/M28

M23b/BG/U4

M23b/M25/U4

M23b/M25a

M25b/M23a/M6c

M23b/M25a/M6c/M20a

Je/M25a/M23b/BG

M23b

320 m

340 m

N

0 100 200

Metres

LEGEND

Site Boundary

New Access Track

Existing Track

Site Infrastructure 10 m Buffer

Site Infrastructure 100 m Buffer

Site Infrastructure 250 m Buffer

Potential Groundwater Dependent Terrestrial Ecosystems (GWDTEs)

Sub-Dominant

Dominant

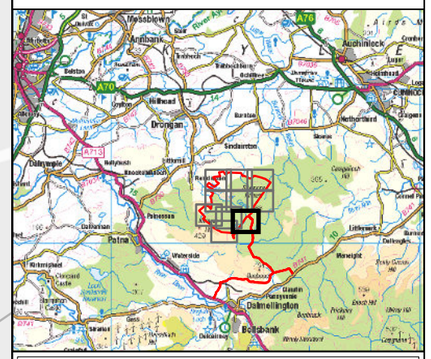

brockwell energy

SLR

BREEZY HILL ENERGY PROJECT

ADDITIONAL INFORMATION - REVISED EIA REPORT

POTENTIAL GROUNDWATER DEPENDENT TERRESTRIAL ECOSYSTEMS (GWDTE)

FIGURE 6.4.10

Scale 1:5,000 @ A3

Date NOVEMBER 2025

413.VT2633.00001.0114.0 GWDTE

© Crown copyright [and database rights] (2025) AC0000808122 OS OpenData.

© This drawing and its content are the copyright of SLR Consulting Ltd and may not be reproduced or amended except by prior written permission. SLR Consulting Ltd accepts no liability for any amendments made by other persons.

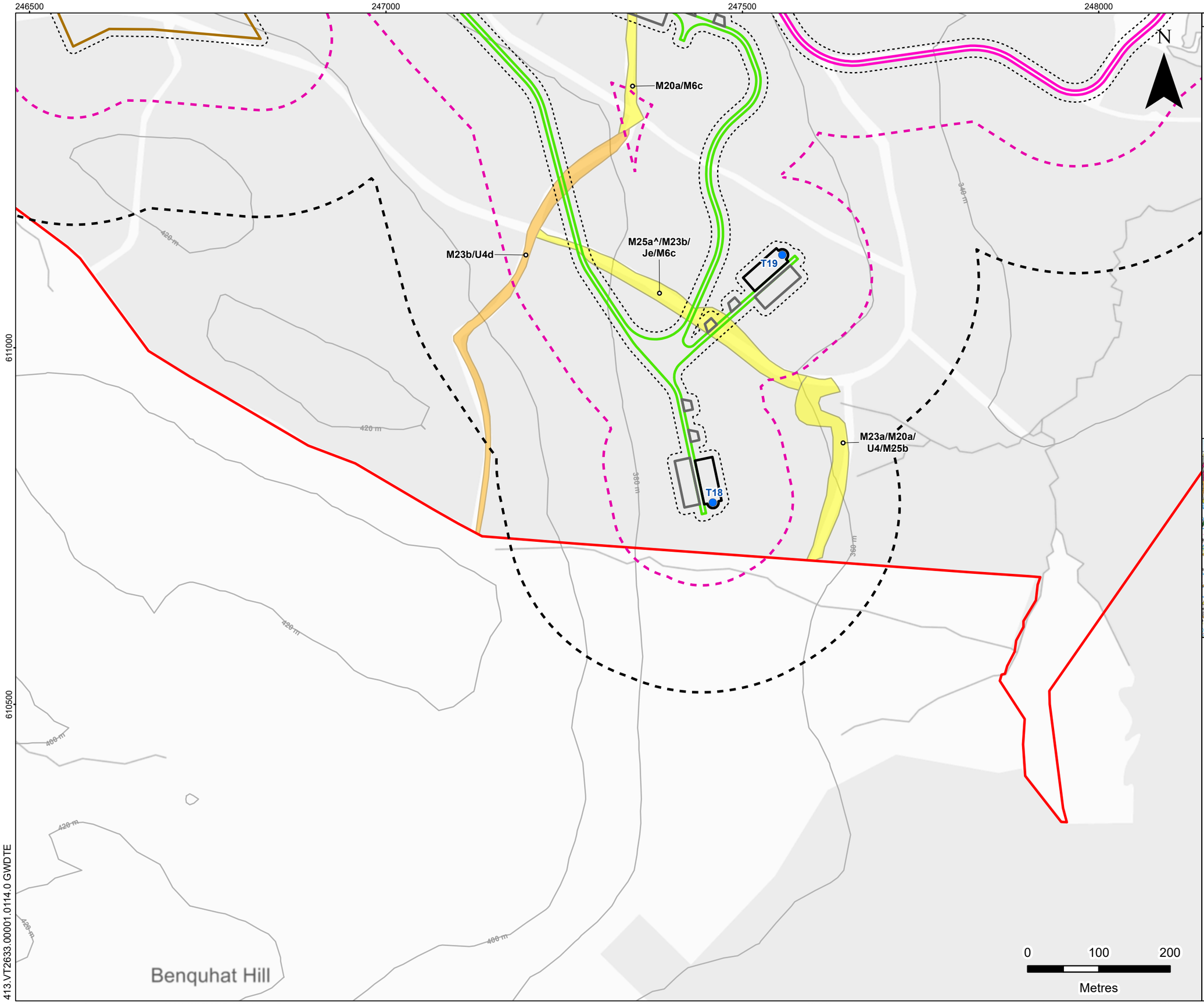

LEGEND

- Site Boundary
- Turbine Location
- Borrow Pit Search Area
- Temporary Hardstanding
- Permanent Hardstanding
- New Access Track
- Existing Track
- Site Infrastructure 10 m Buffer
- Site Infrastructure 100 m Buffer
- Site Infrastructure 250 m Buffer

Potential Groundwater Dependent Terrestrial Ecosystems (GWDTEs)

- Sub-Dominant
- Dominant

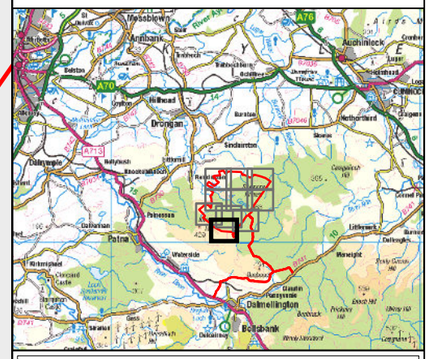

brockwell energy

SLR

BREEZY HILL ENERGY PROJECT

ADDITIONAL INFORMATION - REVISED EIA REPORT

POTENTIAL GROUNDWATER DEPENDENT TERRESTRIAL ECOSYSTEMS (GWDTE)

FIGURE 6.4.11

Scale	Date
1:5,000 @ A3	NOVEMBER 2025

© Crown copyright [and database rights] (2025) AC0000808122 OS OpenData.

© This drawing and its content are the copyright of SLR Consulting Ltd and may not be reproduced or amended except by prior written permission. SLR Consulting Ltd accepts no liability for any amendments made by other persons.