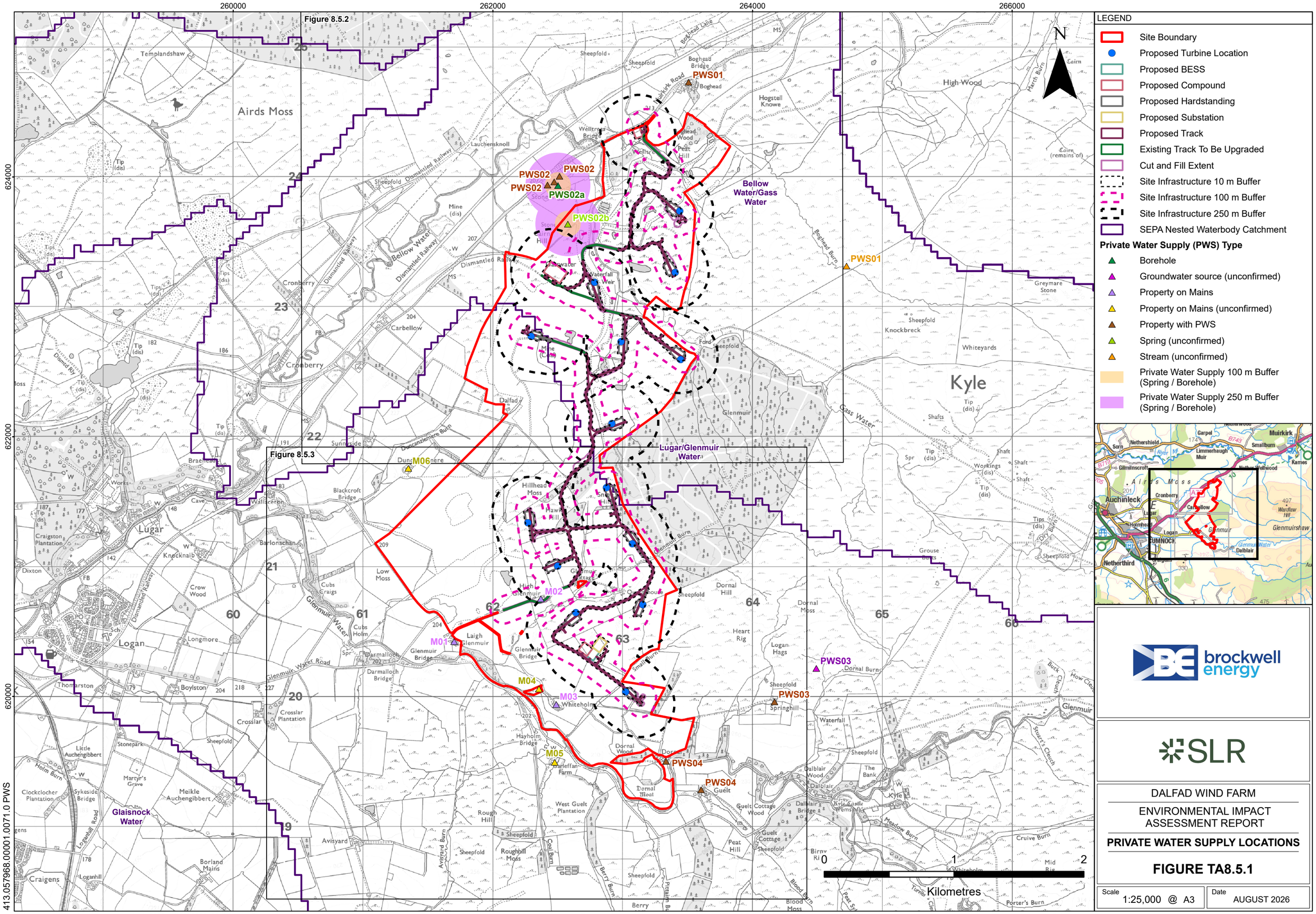


© Crown copyright [and database rights] (2026) AC0000808122 OS OpenData.
© SEPA [2026]; this SEPA product is licensed under the Open Government Licence version 3.0
© This drawing and its content are the copyright of SLR Consulting Ltd and may not be reproduced or amended except by prior written permission. SLR Consulting Ltd accepts no liability for any amendments made by other persons.

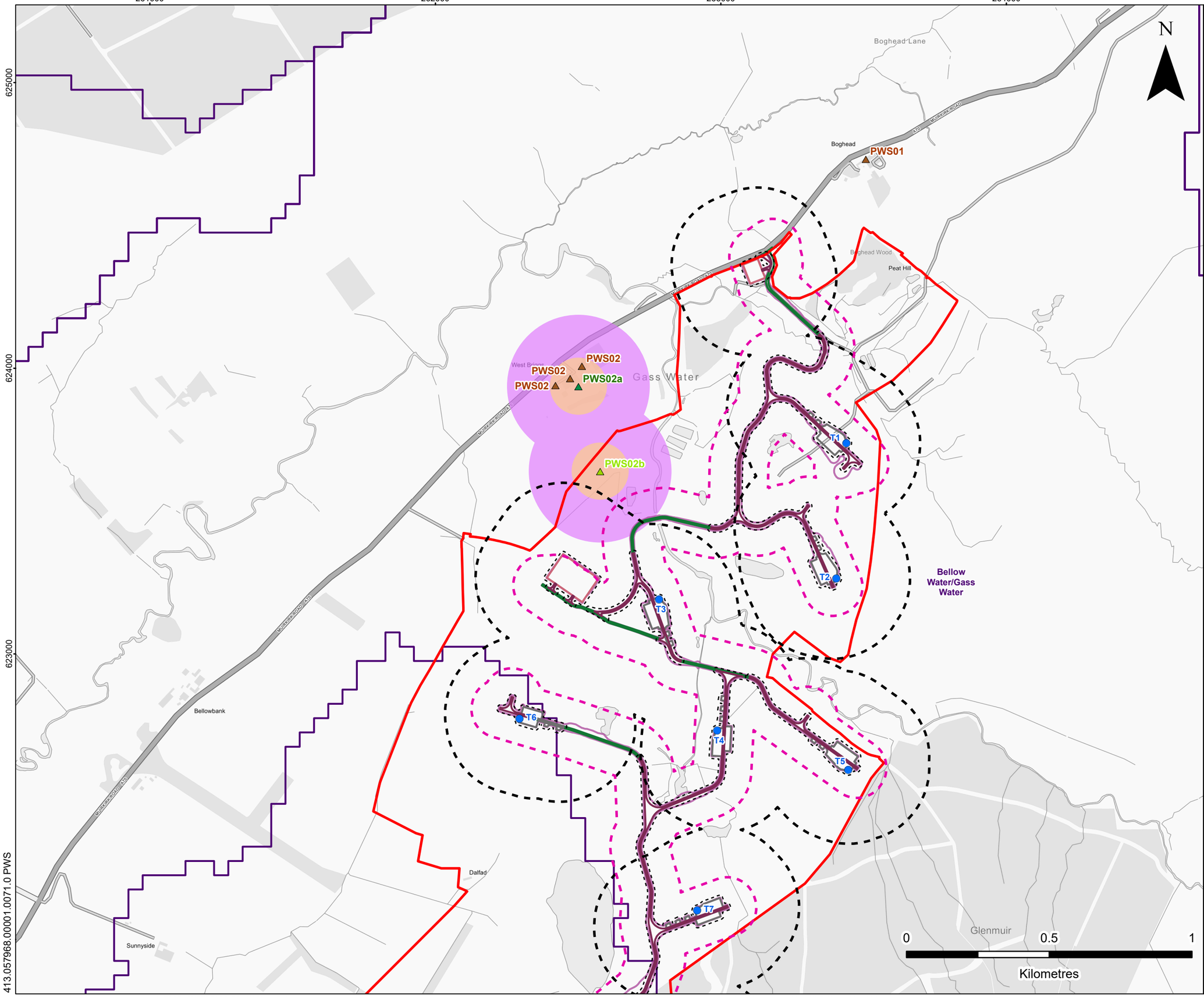


LEGEND

- Site Boundary
- Proposed Turbine Location
- Proposed Compound
- Proposed Hardstanding
- Proposed Track
- Existing Track To Be Upgraded
- Cut and Fill Extent
- Site Infrastructure 10 m Buffer
- Site Infrastructure 100 m Buffer
- Site Infrastructure 250 m Buffer
- SEPA Nested Waterbody Catchment

**Private Water Supply (PWS) Type**

- Borehole
- Property with PWS
- Spring (unconfirmed)
- Private Water Supply 100 m Buffer (Spring / Borehole)
- Private Water Supply 250 m Buffer (Spring / Borehole)

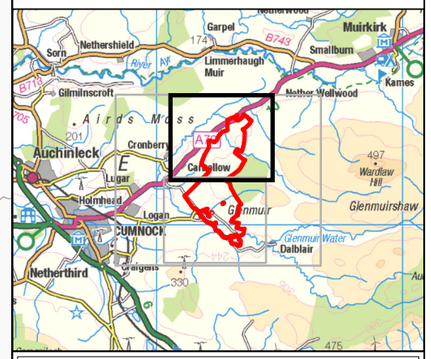


brockwell energy

SLR

DALFAD WIND FARM

ENVIRONMENTAL IMPACT ASSESSMENT REPORT

**PRIVATE WATER SUPPLY LOCATIONS**

**FIGURE TA8.5.2**

| Scale | Date |
|---|---|
| 1:12,500 @ A3 | AUGUST 2026 |

© Crown copyright [and database rights] (2026) AC0000808122 OS OpenData.
© SEPA [2026]; this SEPA product is licensed under the Open Government Licence version 3.0

© This drawing and its content are the copyright of SLR Consulting Ltd and may not be reproduced or amended except by prior written permission. SLR Consulting Ltd accepts no liability for any amendments made by other persons.

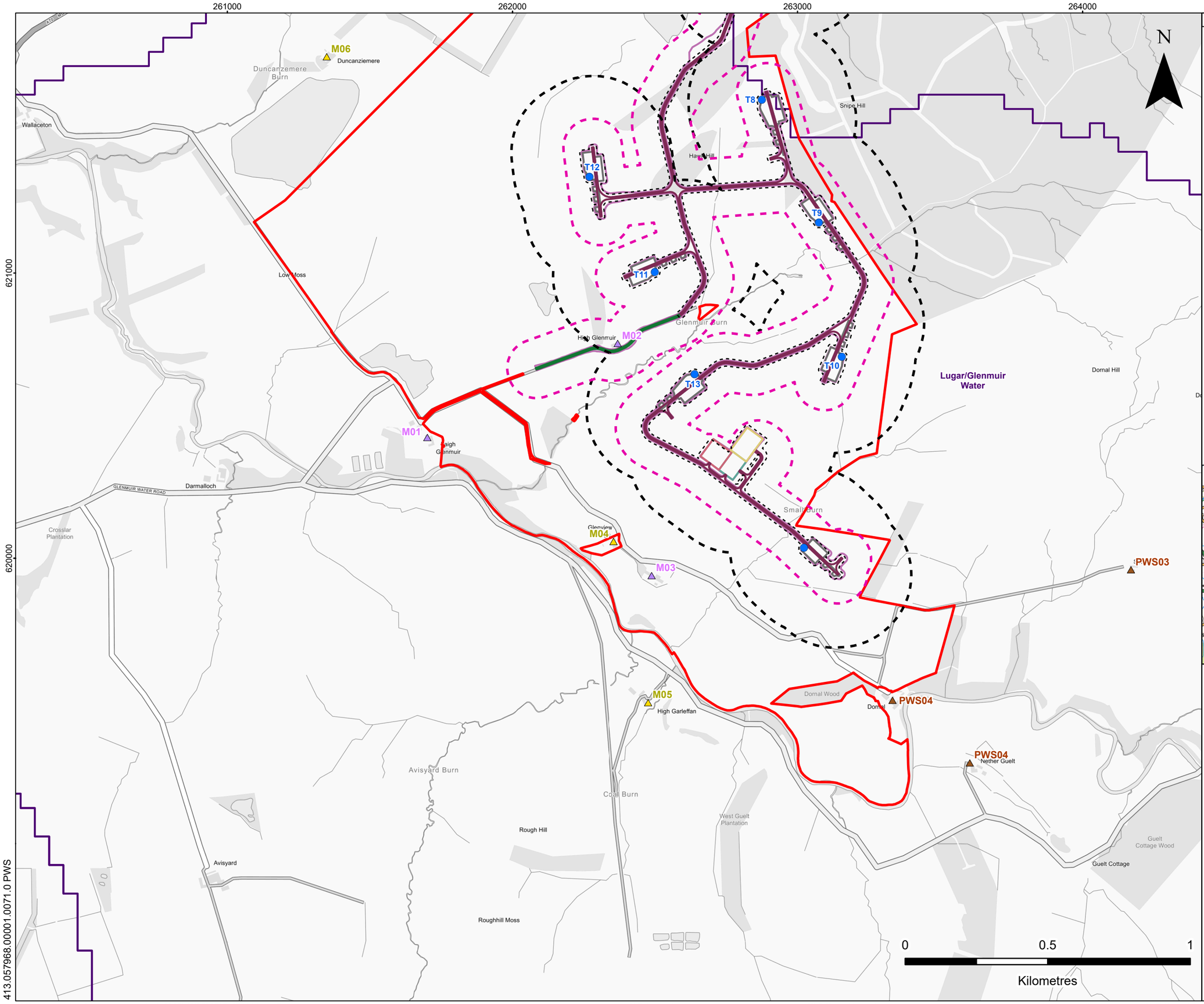


LEGEND

- Site Boundary
- Proposed Turbine Location
- Proposed BESS
- Proposed Compound
- Proposed Hardstanding
- Proposed Substation
- Proposed Track
- Existing Track To Be Upgraded
- Cut and Fill Extent
- Site Infrastructure 10 m Buffer
- Site Infrastructure 100 m Buffer
- Site Infrastructure 250 m Buffer
- SEPA Nested Waterbody Catchment

**Private Water Supply (PWS) Type**

- Property on Mains
- Property on Mains (unconfirmed)
- Property with PWS

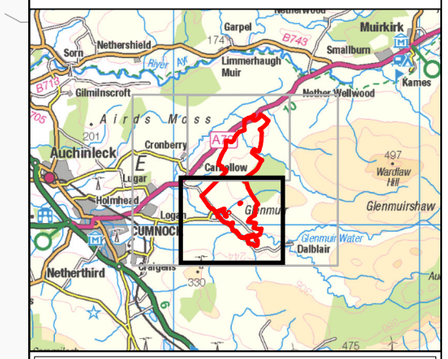


brockwell energy

SLR

DALFAD WIND FARM

ENVIRONMENTAL IMPACT ASSESSMENT REPORT

**PRIVATE WATER SUPPLY LOCATIONS**

**FIGURE TA8.5.3**

| Scale | Date |
|---|---|
| 1:12,500 @ A3 | AUGUST 2026 |

© Crown copyright [and database rights] (2026) AC0000808122 OS OpenData.
© SEPA [2026]; this SEPA product is licensed under the Open Government Licence version 3.0

© This drawing and its content are the copyright of SLR Consulting Ltd and may not be reproduced or amended except by prior written permission. SLR Consulting Ltd accepts no liability for any amendments made by other persons.