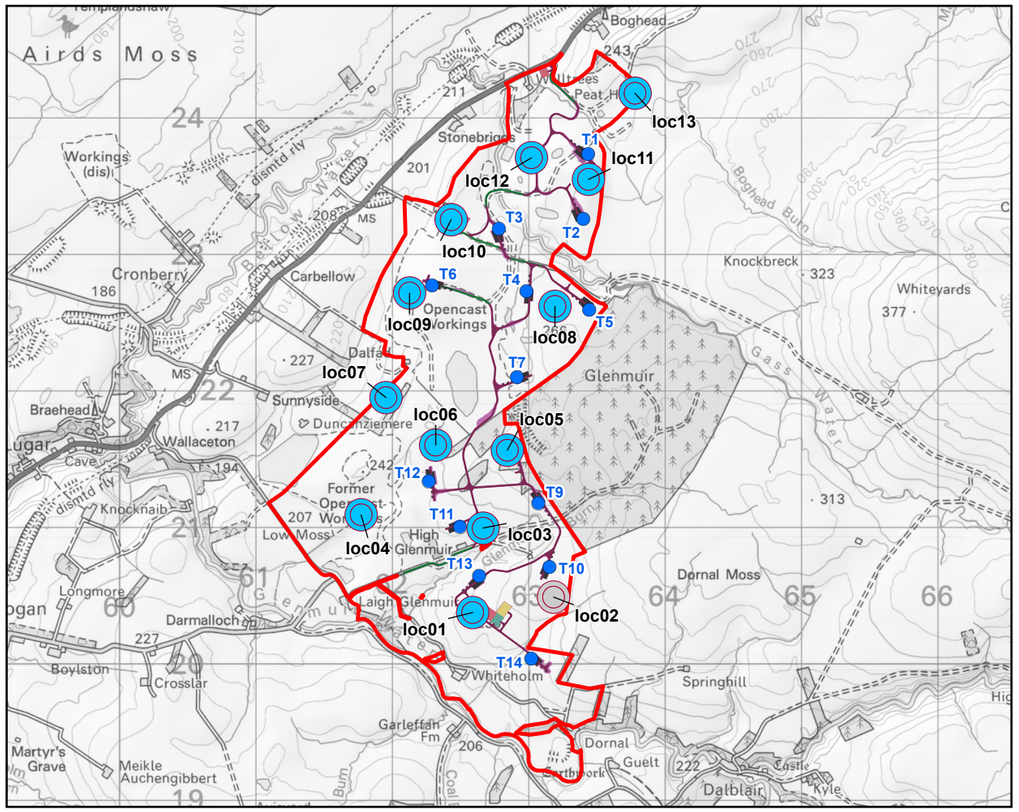

APRIL

Scale - 1:45,000 @ A3

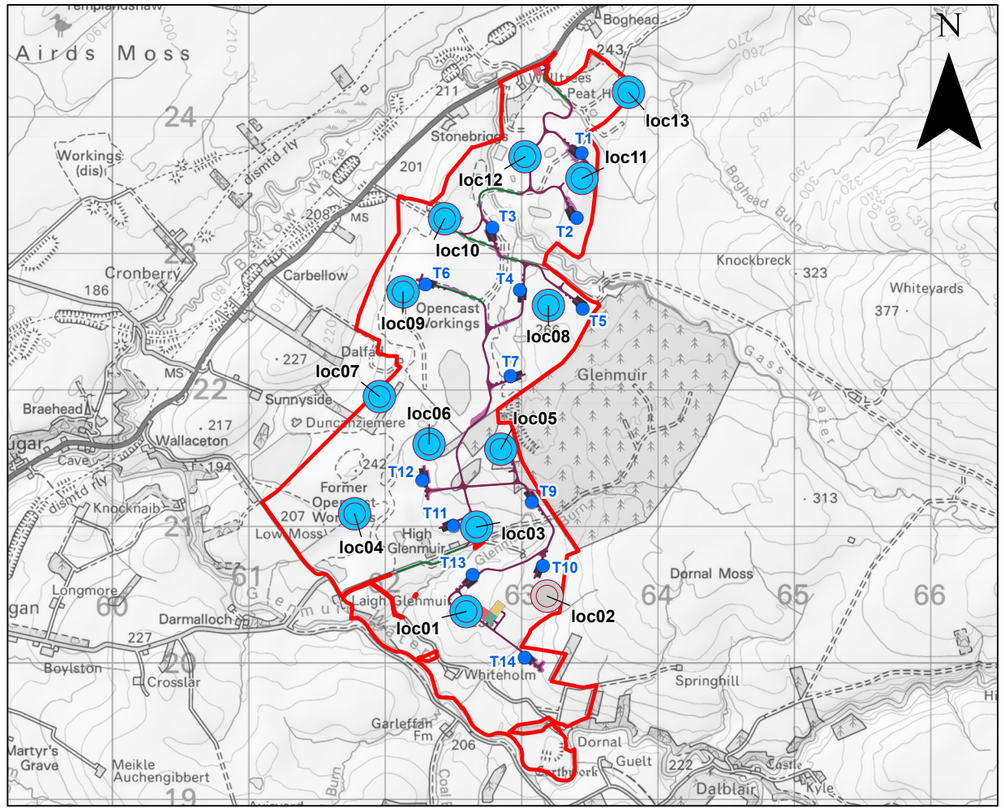

MAY

Scale - 1:45,000 @ A3

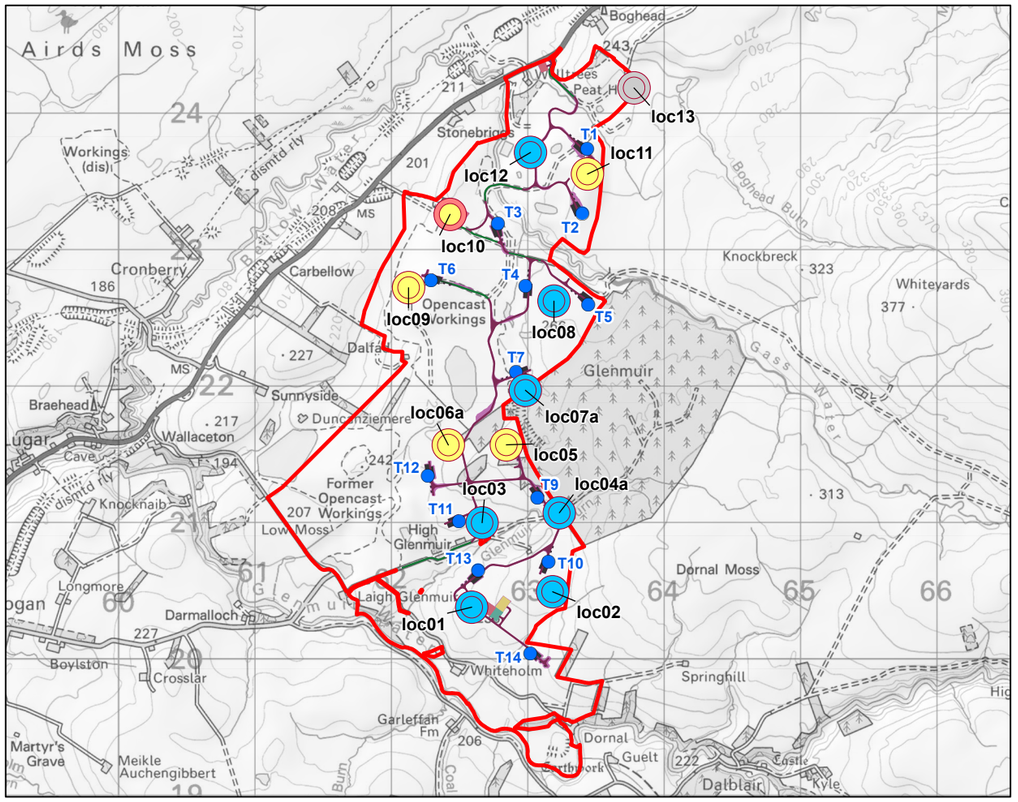

JUNE

Scale - 1:45,000 @ A3

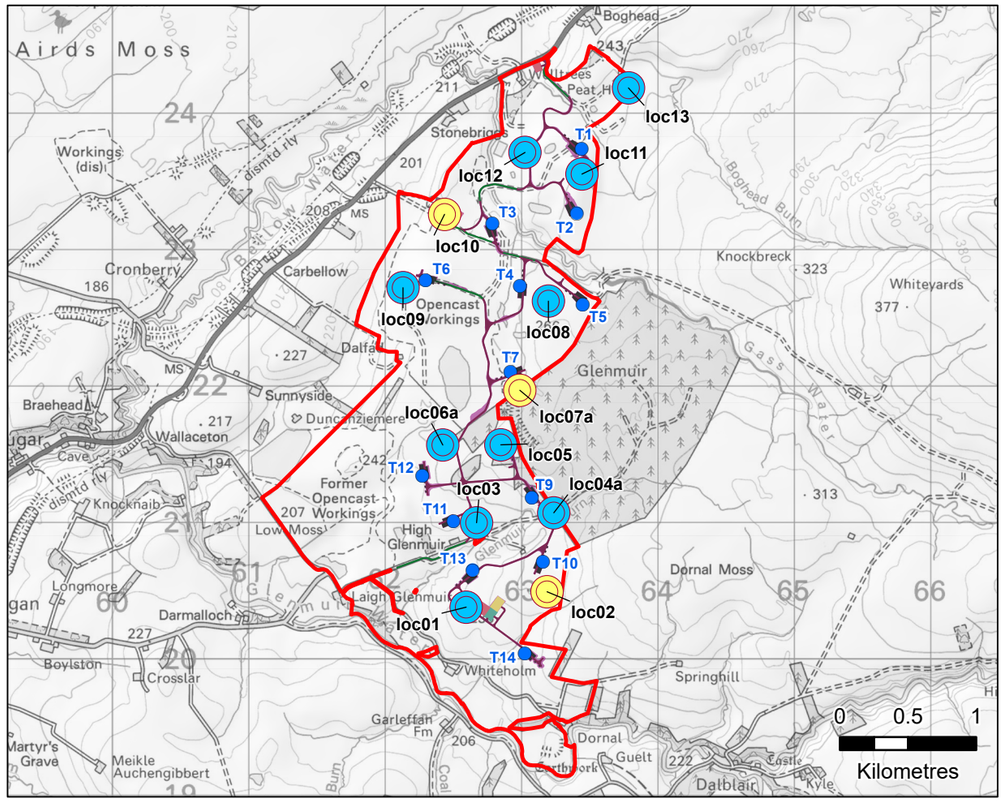

SEPTEMBER

Scale - 1:45,000 @ A3

LEGEND

- Site Boundary
- Proposed Turbine Location
- Proposed BESS
- Proposed Compound
- Proposed Hardstanding
- Proposed Substation
- Proposed Track
- Existing Tracks To Be Upgraded
- Cut and Fill Extent

Median Activity Risk Score

- Medium
- No Activity
- No Data

Maximum Activity Risk Score

- High
- Medium
- No Activity
- No Data

Note: Survey seasons associated with static bat detector deployment: spring (April / May), summer (June), autumn (September).

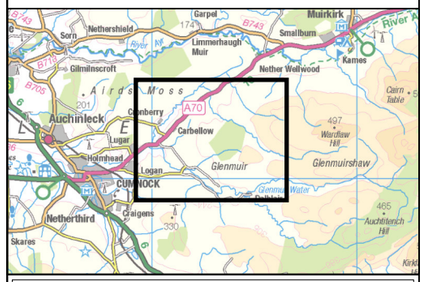

brockwell energy

SLR

DALFAD WINDFARM

ENVIRONMENTAL IMPACT ASSESSMENT REPORT

OVERALL RISK ASSESSMENT (APRIL – SEPTEMBER) 2025 – NATHUSIUS' PIPISTRELLE

FIGURE 6.9

Scale	Date
1:45,000 @ A3	AUGUST 2026

413.057968.00001.0093.0 Risk Assessment Nathusius Pip

© Crown copyright [and database rights] (2026) 0100031673 OS OpenData.

© This drawing and its content are the copyright of SLR Consulting Ltd and may not be reproduced or amended except by prior written permission. SLR Consulting Ltd accepts no liability for any amendments made by other persons.