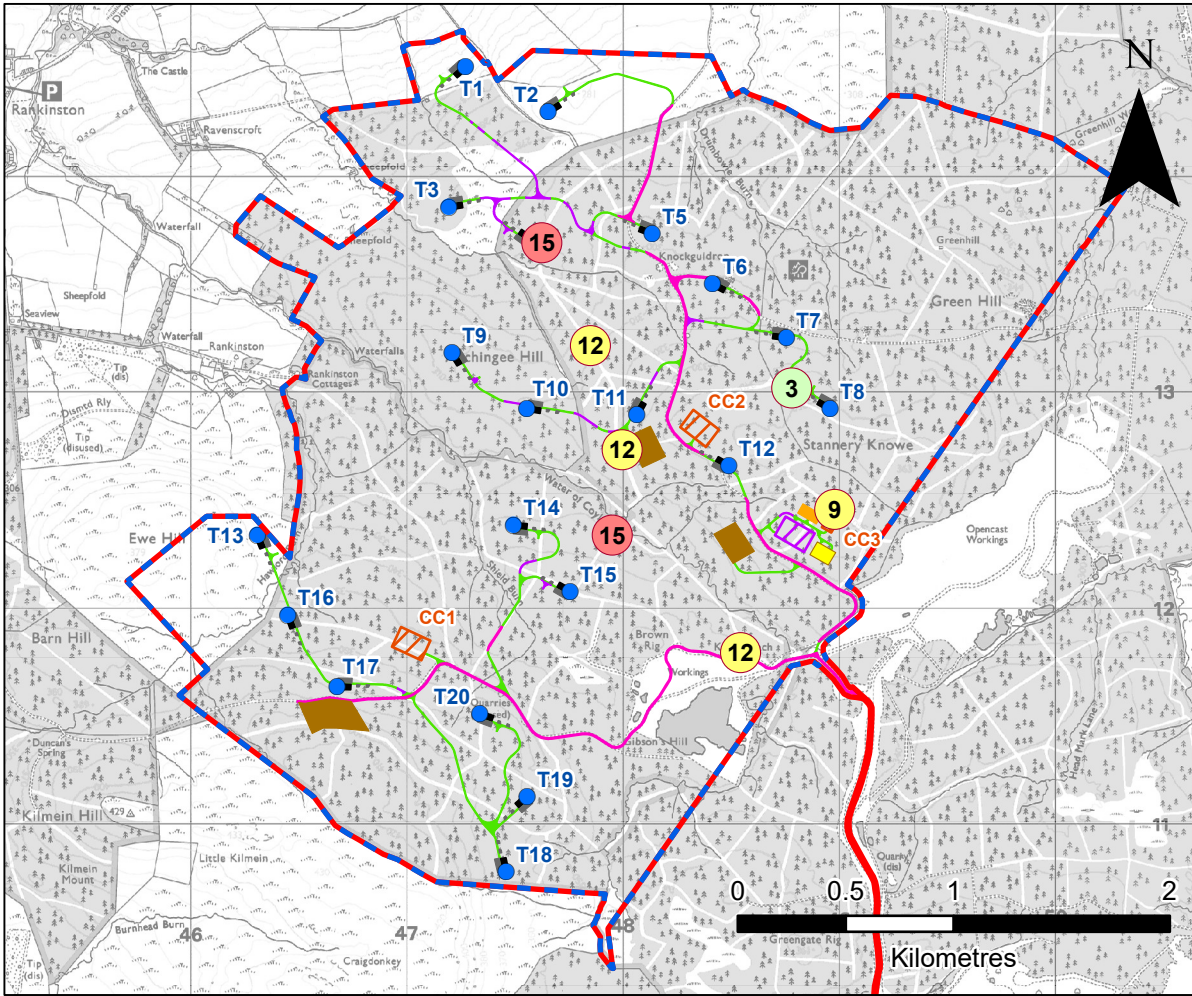
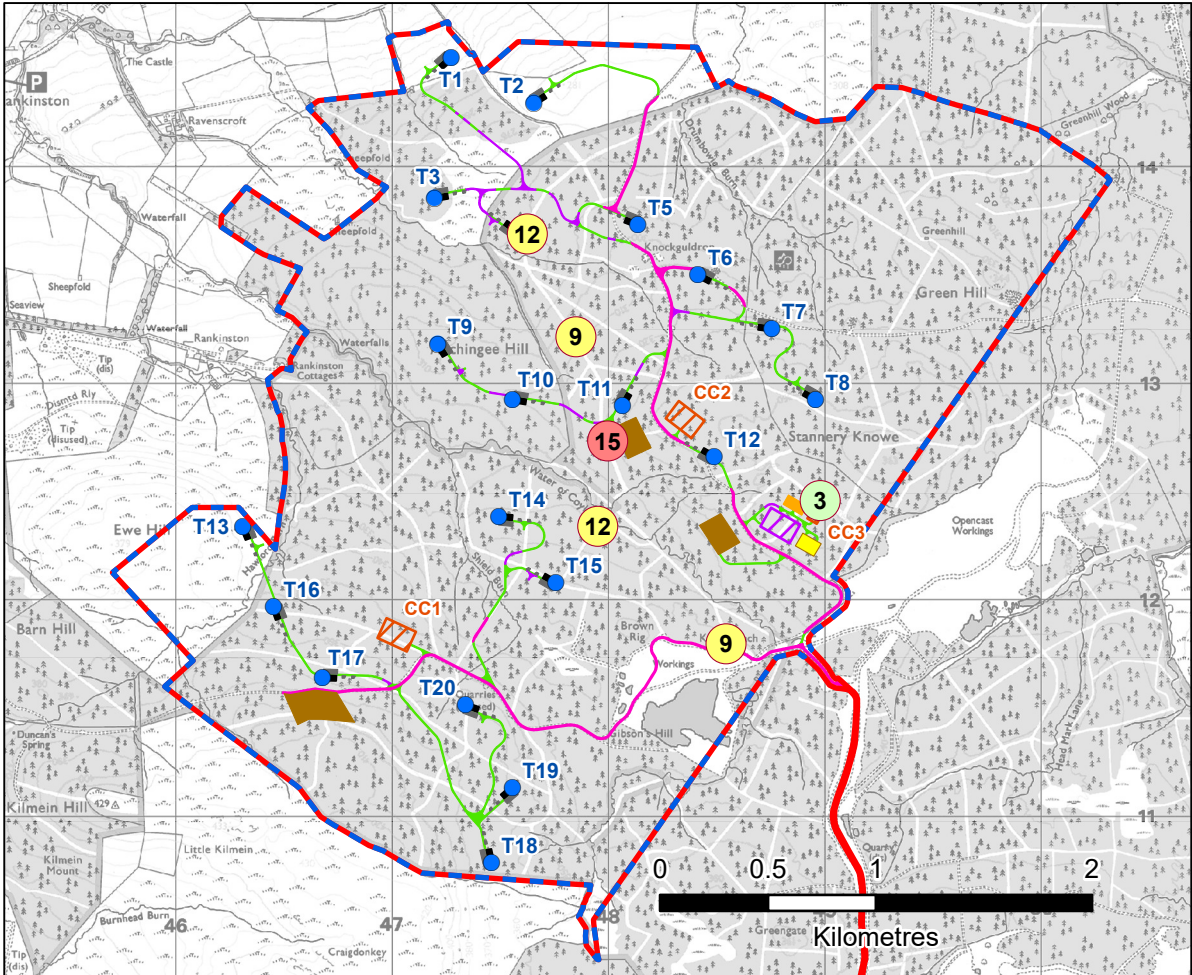


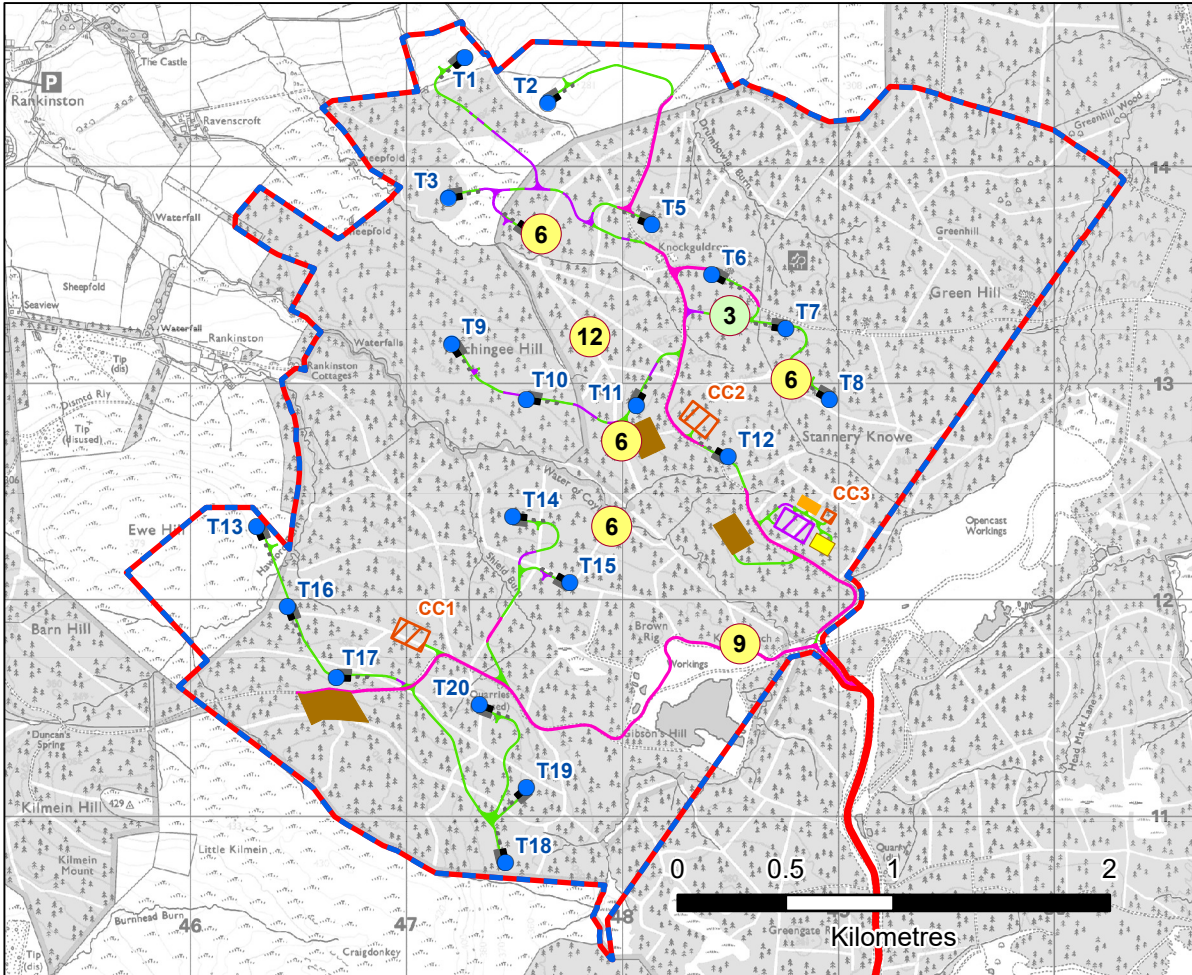
May 2020 Scale - 1:35,000 @ A3



June 2020 Scale - 1:35,000 @ A3



July 2020 Scale - 1:35,000 @ A3



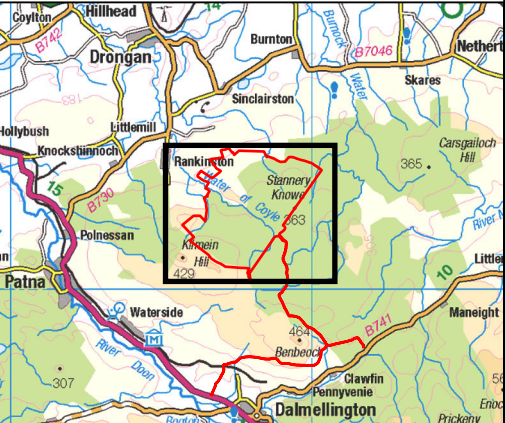
August 2020 Scale - 1:35,000 @ A3

LEGEND

- Site Boundary
- Turbine Location
- Substation Compound
- Scottish Power Energy Network (SPEN) Compound
- Battery Energy Storage System (BESS) Compound
- Construction Compound
- Borrow Pit Search Area
- Temporary Hardstanding
- Permanent Hardstanding
- New Access Track
- New Floating Track
- Existing Track
- Bat Potential Roost Feature (PRF) Survey Area

Overall Median Risk Assessment Category

- High
- Medium
- Low



BREEZY HILL ENERGY PROJECT

ADDITIONAL INFORMATION -
REVISED EIA REPORT

BAT SITE ACTIVITY 2020 -
NYCTALUS SPP.

FIGURE 6.9

Scale 1:35,000 @ A3 Date NOVEMBER 2025

413.VT2633.00001.0063.0 Nyctalus 2020