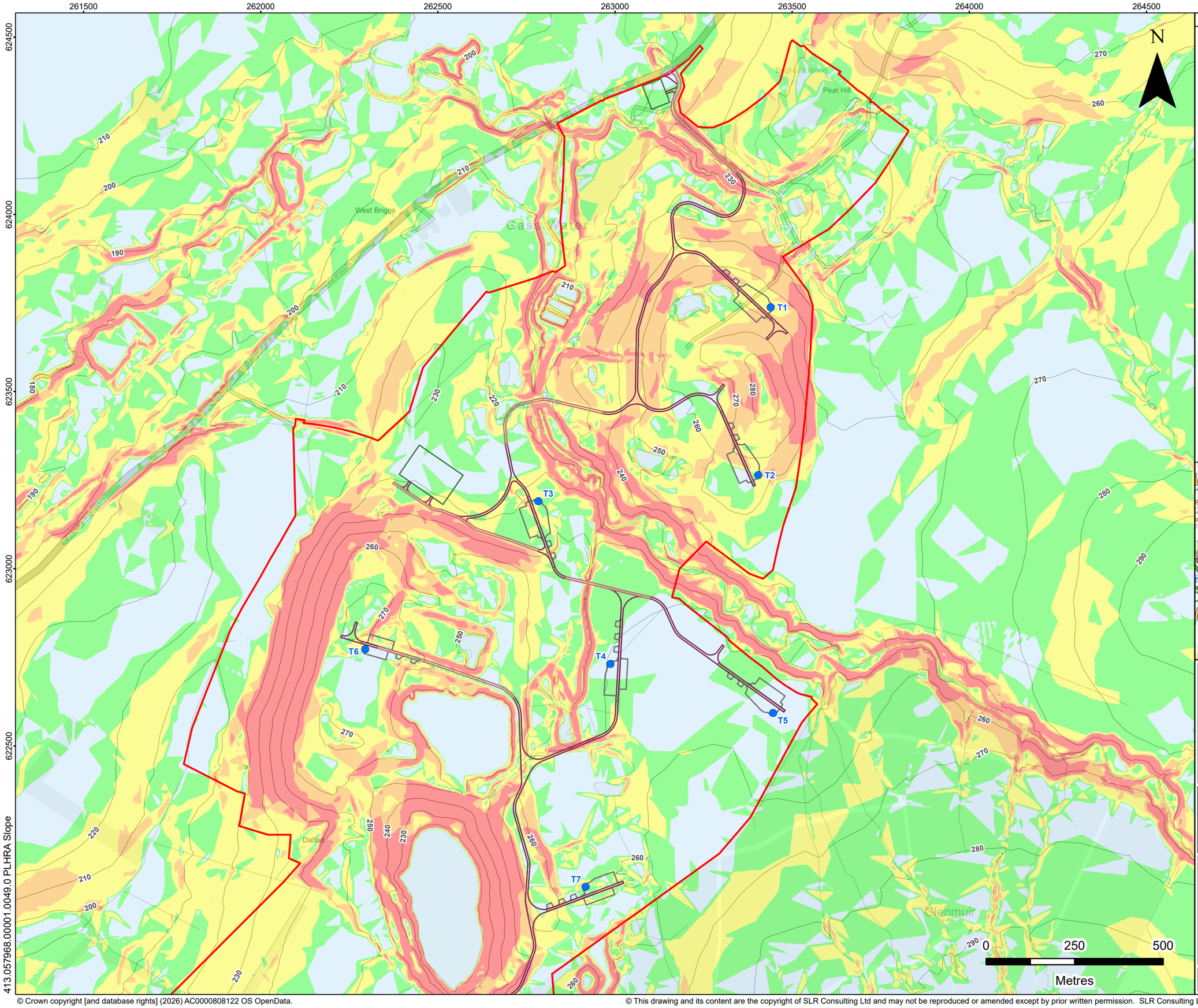

LEGEND

- Site Boundary
- Proposed Turbine Location
- Proposed Compound
- Proposed Hardstanding
- Proposed New Track
- Proposed Existing Track To Be Upgraded

Slope (Degrees)

- 0 - 2
- 2 - 4
- 4 - 8
- 8 - 12
- >12

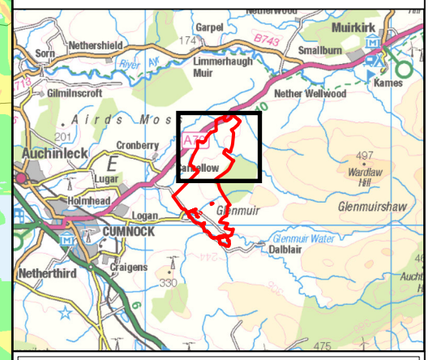

brockwell energy

SLR

DALFAD WINDFARM

ENVIRONMENTAL IMPACT ASSESSMENT REPORT

SLOPE

FIGURE TA8.1.1a

Scale	Date
1:10,000 @ A3	SEPTEMBER 2026

413.057968.00001.0049.0 PLHRA Slope

© Crown copyright [and database rights] (2026) AC0000808122 OS OpenData.

© This drawing and its content are the copyright of SLR Consulting Ltd and may not be reproduced or amended except by prior written permission. SLR Consulting Ltd accepts no liability for any amendments made by other persons.

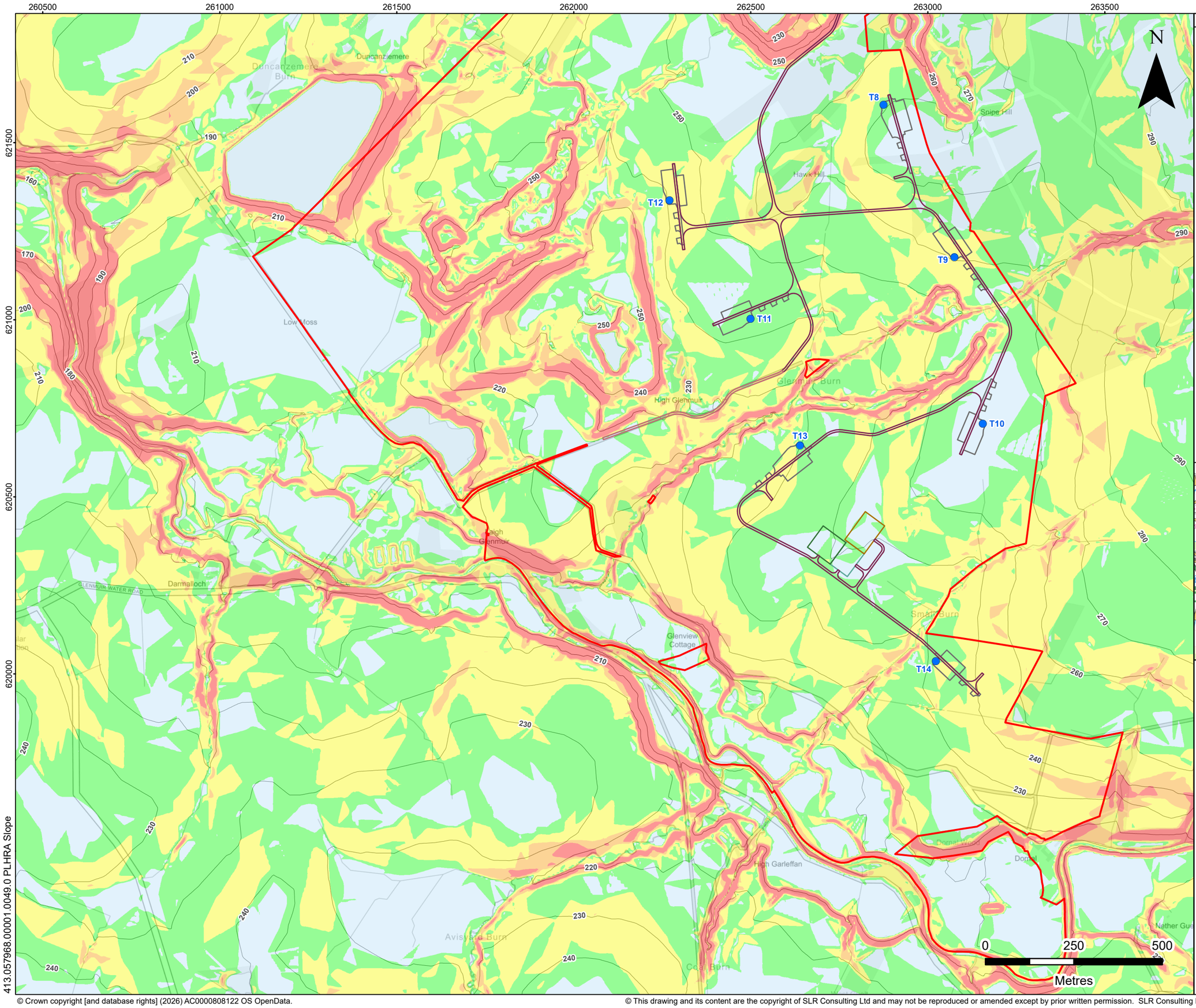

LEGEND

- Site Boundary
- Proposed Turbine Location
- Proposed BESS
- Proposed Compound
- Proposed Hardstanding
- Proposed Substation
- Proposed New Track
- Proposed Existing Track To Be Upgraded

Slope (Degrees)

- 0 - 2
- 2 - 4
- 4 - 8
- 8 - 12
- >12

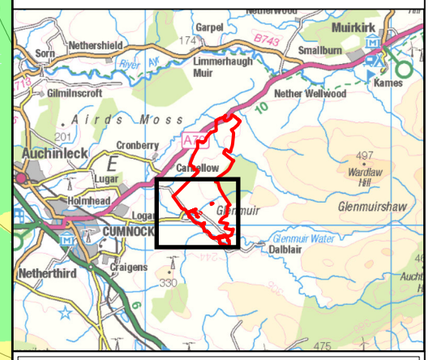

brockwell energy

SLR

DALFAD WINDFARM

ENVIRONMENTAL IMPACT ASSESSMENT REPORT

SLOPE

FIGURE TA8.1.1b

Scale	Date
1:10,000 @ A3	SEPTEMBER 2026

© Crown copyright [and database rights] (2026) AC0000808122 OS OpenData.

© This drawing and its content are the copyright of SLR Consulting Ltd and may not be reproduced or amended except by prior written permission. SLR Consulting Ltd accepts no liability for any amendments made by other persons.