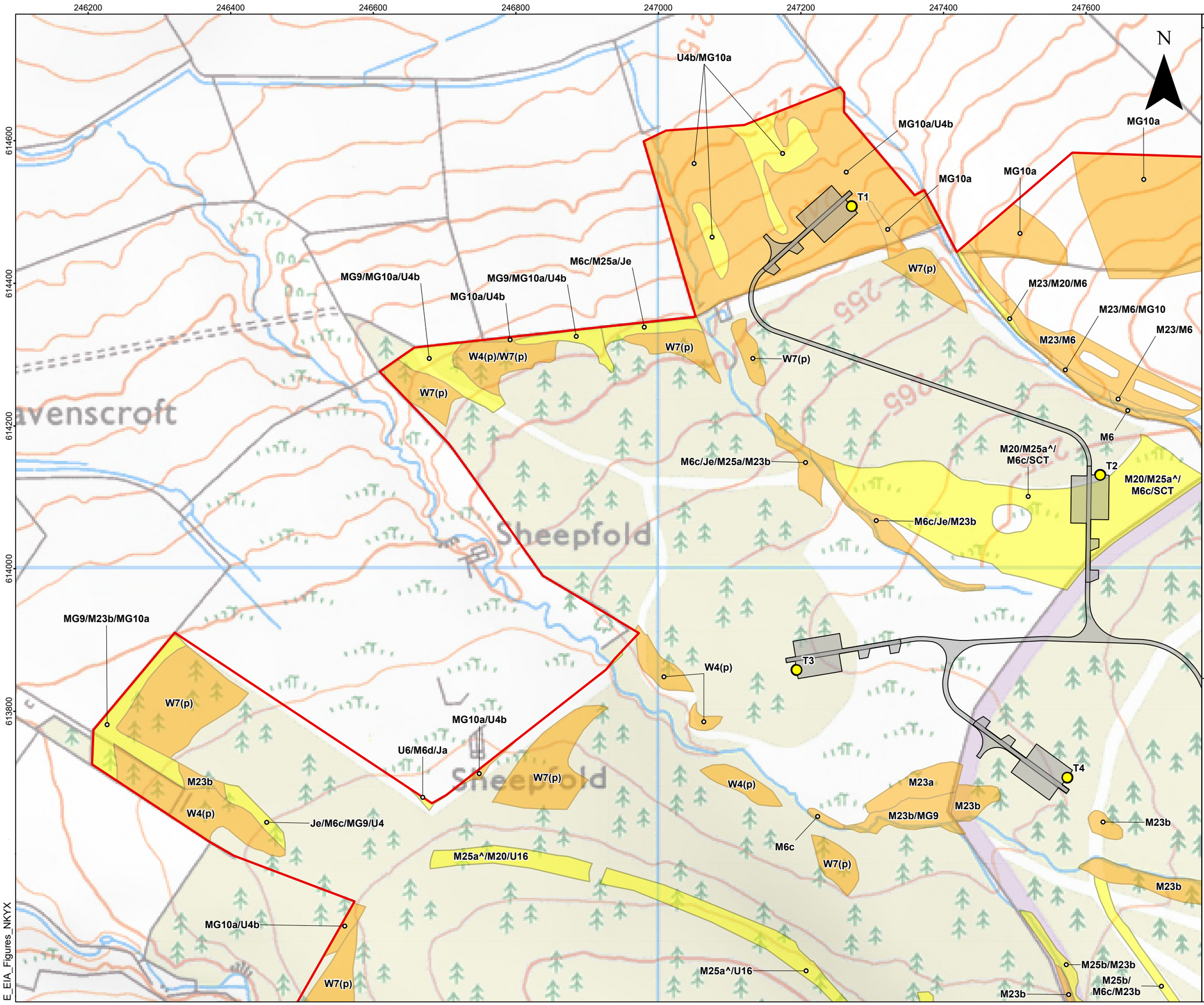

brockwell energy

MacArthur Green | PART OF SLR

SLR

BREEZY HILL ENERGY PROJECT

ENVIRONMENTAL IMPACT ASSESSMENT REPORT

FIGURE 6.4.1

Potential Groundwater Dependent Terrestrial Ecosystems (GWDTEs) Survey Area and Survey Results

Scale	Date
1:5,000 @ A3	APRIL 2025

E_EIA_Figures_NKYX

Contains Ordnance Survey data © Crown copyright and database right 2024. © Crown copyright and database rights 2024 Ordnance Survey AC0000808122.

© This drawing and its content are the copyright of SLR Consulting Ltd and may not be reproduced or amended except by prior written permission. SLR Consulting Ltd accepts no liability for any amendments made by other persons.

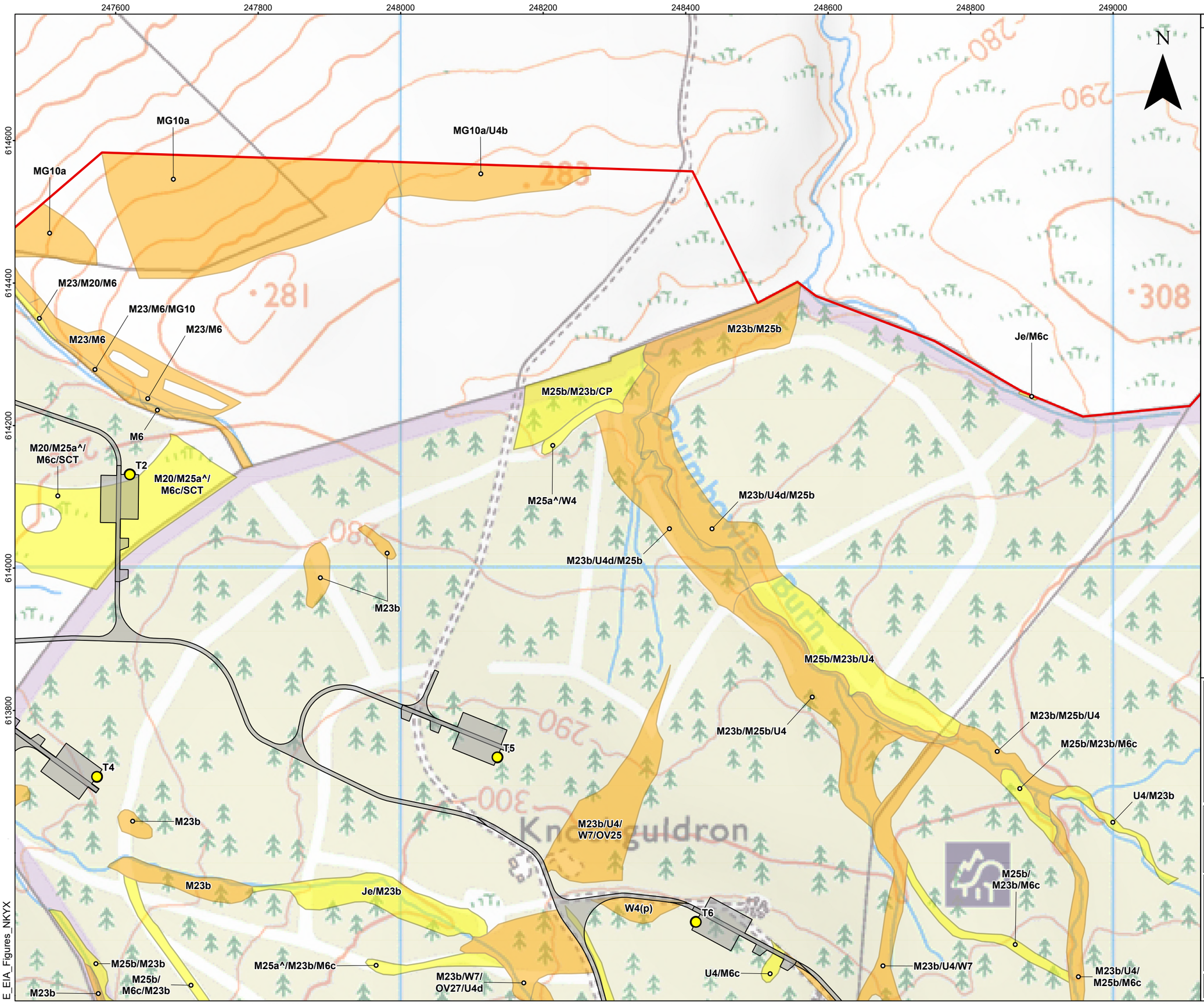

brockwell energy

MacArthur Green | PART OF SLR

SLR

BREEZY HILL ENERGY PROJECT

ENVIRONMENTAL IMPACT ASSESSMENT REPORT

FIGURE 6.4.2

Potential Groundwater Dependent Terrestrial Ecosystems (GWDTEs) Survey Area and Survey Results

Scale	Date
1:5,000 @ A3	APRIL 2025

E_EIA_Figures_NKYX

Contains Ordnance Survey data © Crown copyright and database right 2024. © Crown copyright and database rights 2024 Ordnance Survey AC0000808122.

© This drawing and its content are the copyright of SLR Consulting Ltd and may not be reproduced or amended except by prior written permission. SLR Consulting Ltd accepts no liability for any amendments made by other persons.

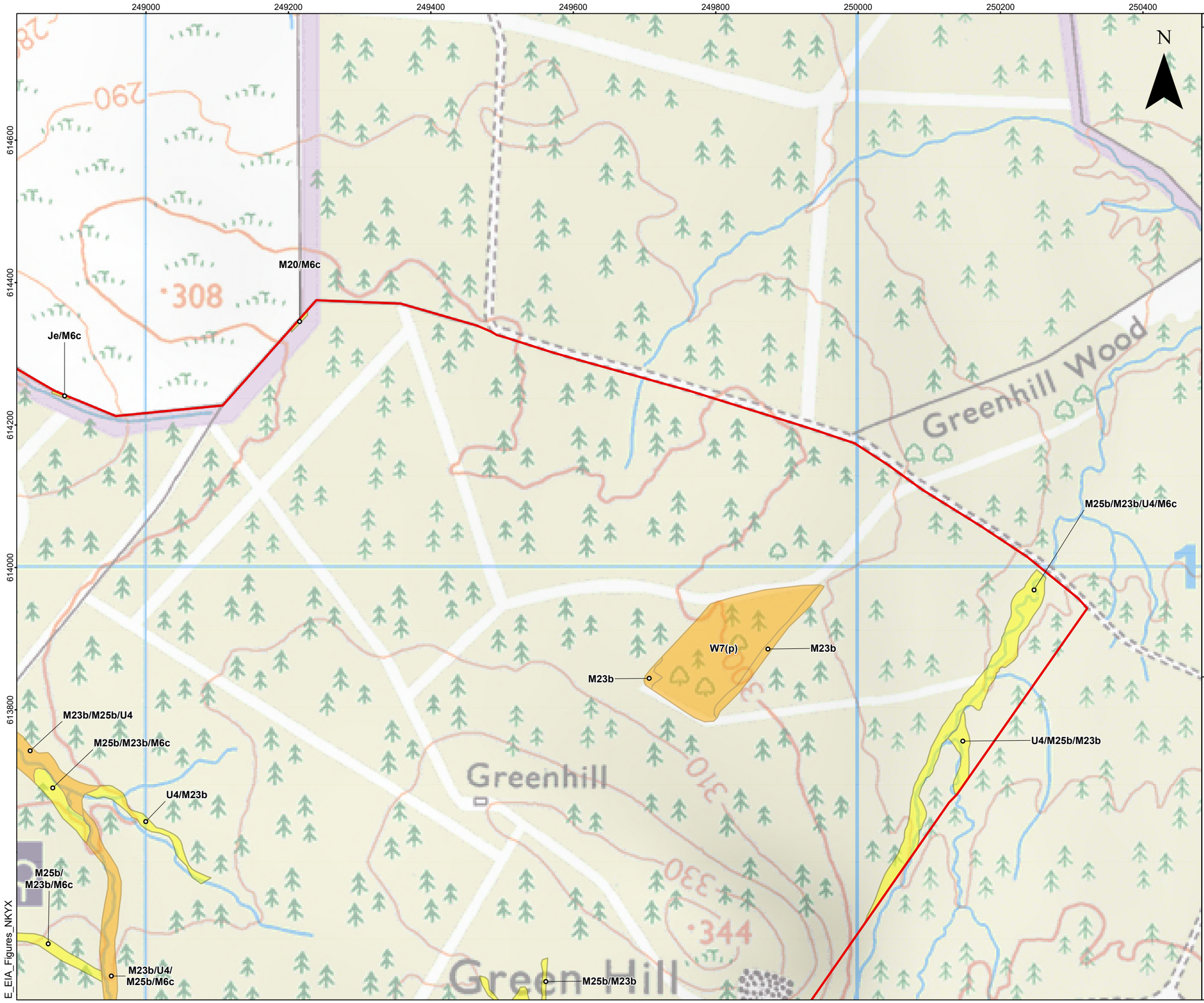

LEGEND

- Site Boundary
- Turbine
- Infrastructure
- Groundwater Dependent Terrestrial Ecosystem (GWDTE) Survey Area

Potential Groundwater Dependent Terrestrial Ecosystems (GWDTEs)

- Sub-Dominant
- Dominant

0 100 200 Metres

brockwell energy

MacArthur Green | PART OF SLR

SLR

BREEZY HILL ENERGY PROJECT

ENVIRONMENTAL IMPACT ASSESSMENT REPORT

FIGURE 6.4.3

Potential Groundwater Dependent Terrestrial Ecosystems (GWDTEs) Survey Area and Survey Results

Scale	Date
1:5,000 @ A3	APRIL 2025

E_EIA_Figures_NKYX

Contains Ordnance Survey data © Crown copyright and database right 2024. © Crown copyright and database rights 2024 Ordnance Survey AC0000808122.

© This drawing and its content are the copyright of SLR Consulting Ltd and may not be reproduced or amended except by prior written permission. SLR Consulting Ltd accepts no liability for any amendments made by other persons.

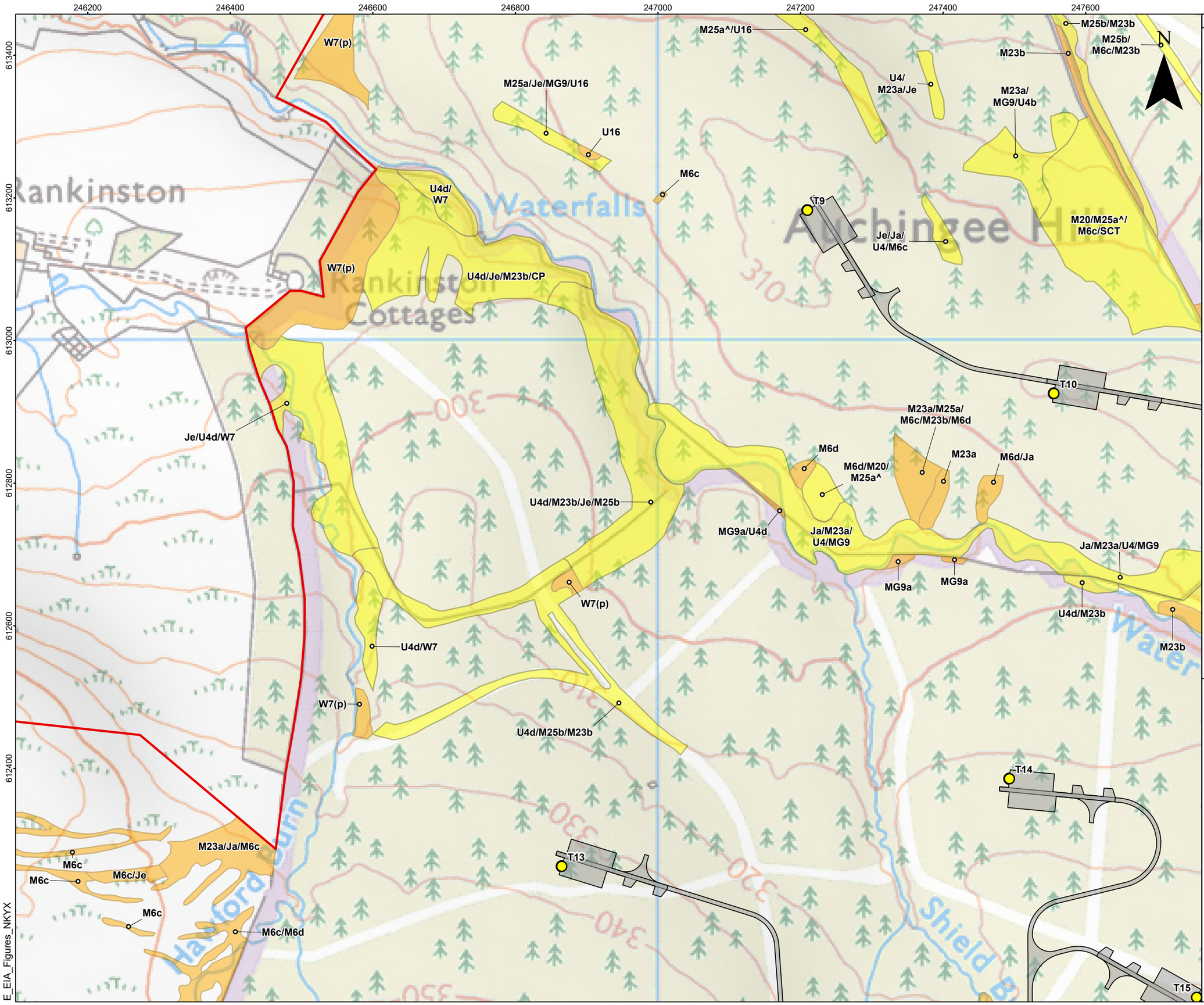

LEGEND

- Site Boundary
- Turbine
- Infrastructure
- Groundwater Dependent Terrestrial Ecosystem (GWDTE) Survey Area

Potential Groundwater Dependent Terrestrial Ecosystems (GWDTEs)

- Sub-Dominant
- Dominant

0 100 200 Metres

brockwell energy

MacArthur Green | PART OF SLR

SLR

BREEZY HILL ENERGY PROJECT

ENVIRONMENTAL IMPACT ASSESSMENT REPORT

FIGURE 6.4.4

Potential Groundwater Dependent Terrestrial Ecosystems (GWDTEs) Survey Area and Survey Results

Scale	Date
1:5,000 @ A3	APRIL 2025

E_EIA_Figures_NKYX

Contains Ordnance Survey data © Crown copyright and database right 2024. © Crown copyright and database rights 2024 Ordnance Survey AC0000808122.

© This drawing and its content are the copyright of SLR Consulting Ltd and may not be reproduced or amended except by prior written permission. SLR Consulting Ltd accepts no liability for any amendments made by other persons.

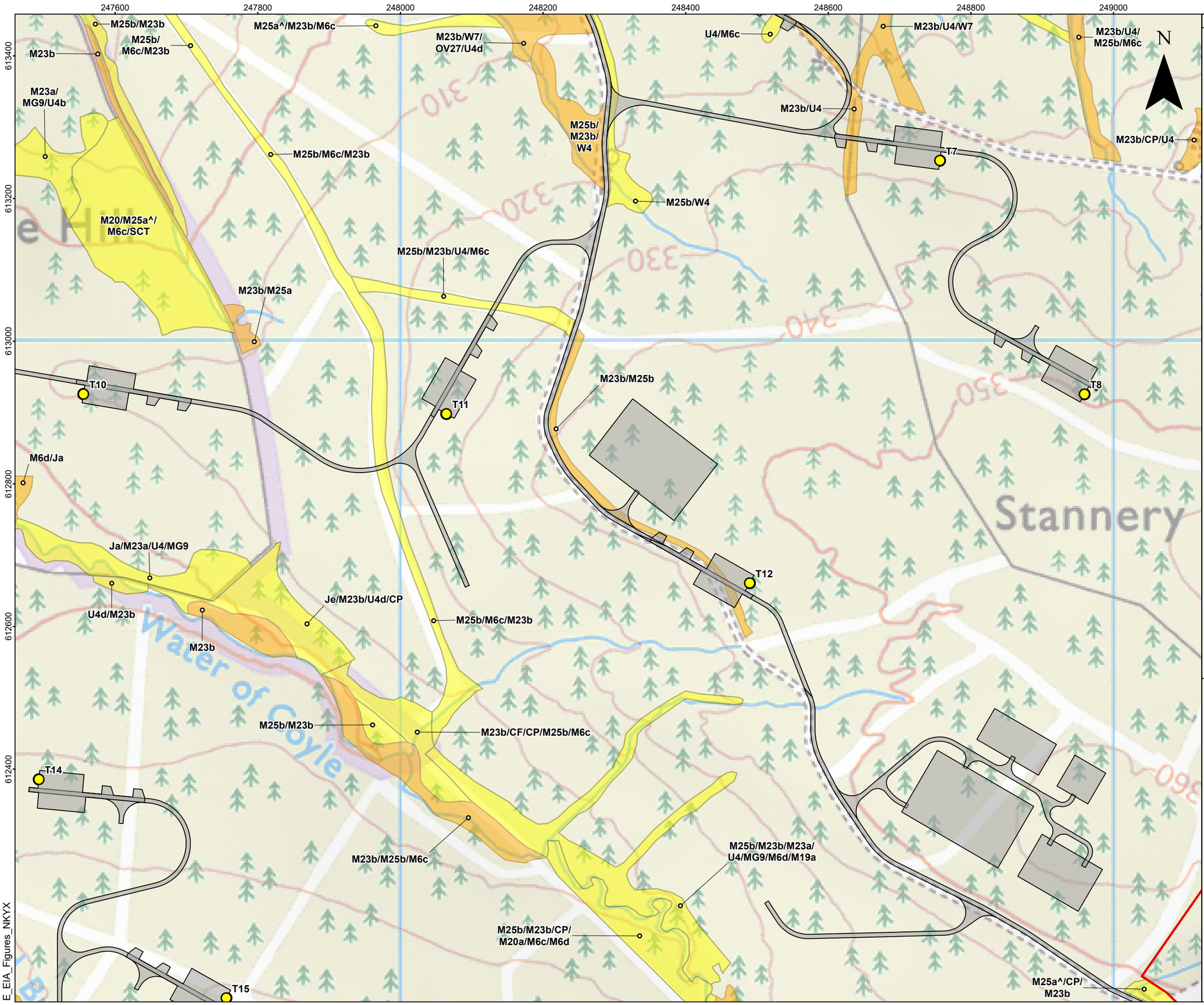

brockwell energy

MacArthur Green | PART OF SLR

SLR

BREEZY HILL ENERGY PROJECT

ENVIRONMENTAL IMPACT ASSESSMENT REPORT

FIGURE 6.4.5

Potential Groundwater Dependent Terrestrial Ecosystems (GWDTEs) Survey Area and Survey Results

Scale	Date
1:5,000 @ A3	APRIL 2025

E_EIA_Figures_NKYX

Contains Ordnance Survey data © Crown copyright and database right 2024. © Crown copyright and database rights 2024 Ordnance Survey AC0000808122.

© This drawing and its content are the copyright of SLR Consulting Ltd and may not be reproduced or amended except by prior written permission. SLR Consulting Ltd accepts no liability for any amendments made by other persons.

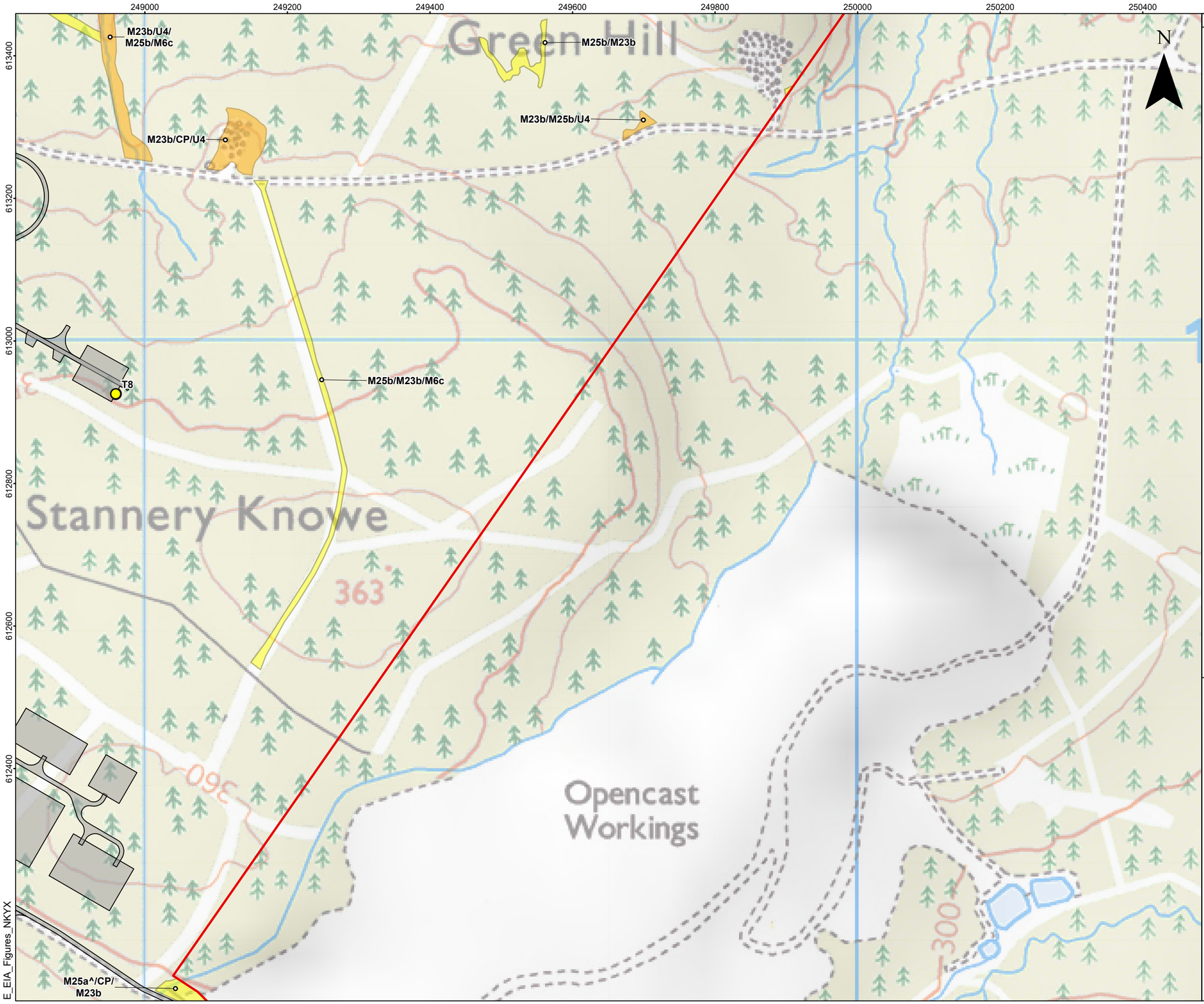

LEGEND

- Site Boundary
- Turbine
- Infrastructure
- Groundwater Dependent Terrestrial Ecosystem (GWDTE) Survey Area

Potential Groundwater Dependent Terrestrial Ecosystems (GWDTEs)

- Sub-Dominant
- Dominant

0 100 200 Metres

brockwell energy

MacArthur Green | PART OF SLR

SLR

BREEZY HILL ENERGY PROJECT

ENVIRONMENTAL IMPACT ASSESSMENT REPORT

FIGURE 6.4.6

Potential Groundwater Dependent Terrestrial Ecosystems (GWDTEs) Survey Area and Survey Results

Scale	Date
1:5,000 @ A3	APRIL 2025

E_EIA_Figures_NKYX

Contains Ordnance Survey data © Crown copyright and database right 2024. © Crown copyright and database rights 2024 Ordnance Survey AC0000808122.

© This drawing and its content are the copyright of SLR Consulting Ltd and may not be reproduced or amended except by prior written permission. SLR Consulting Ltd accepts no liability for any amendments made by other persons.

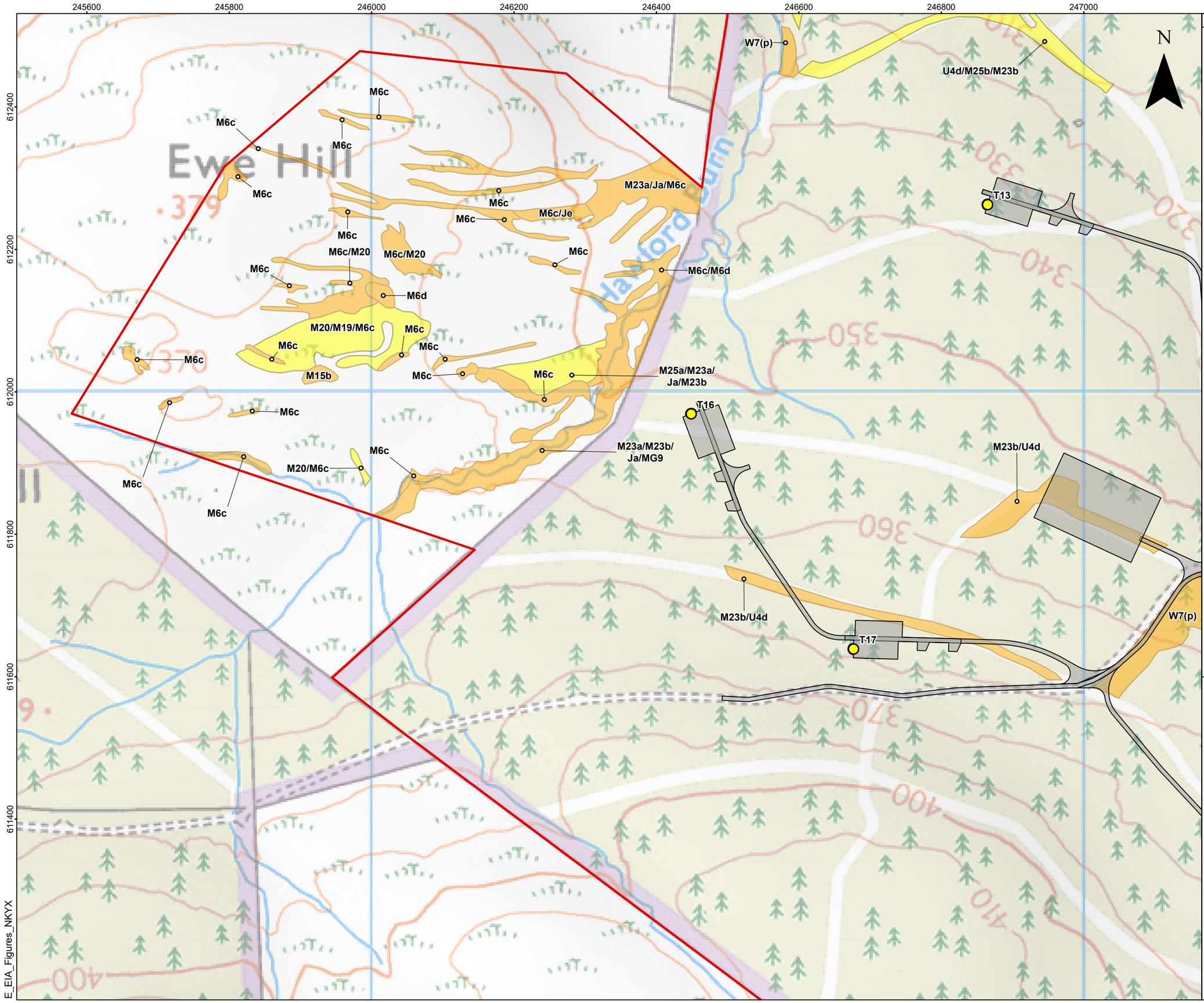

LEGEND

- Site Boundary
- Turbine
- Infrastructure
- Groundwater Dependent Terrestrial Ecosystem (GWDTE) Survey Area

Potential Groundwater Dependent Terrestrial Ecosystems (GWDTEs)

- Sub-Dominant
- Dominant

brockwell energy

MacArthur Green | PART OF SLR

SLR

BREEZY HILL ENERGY PROJECT

ENVIRONMENTAL IMPACT ASSESSMENT REPORT

FIGURE 6.4.7

Potential Groundwater Dependent Terrestrial Ecosystems (GWDTEs) Survey Area and Survey Results

Scale	Date
1:5,000 @ A3	APRIL 2025

E_EIA_Figures_NKYX

Contains Ordnance Survey data © Crown copyright and database right 2024. © Crown copyright and database rights 2024 Ordnance Survey AC0000808122.

© This drawing and its content are the copyright of SLR Consulting Ltd and may not be reproduced or amended except by prior written permission. SLR Consulting Ltd accepts no liability for any amendments made by other persons.

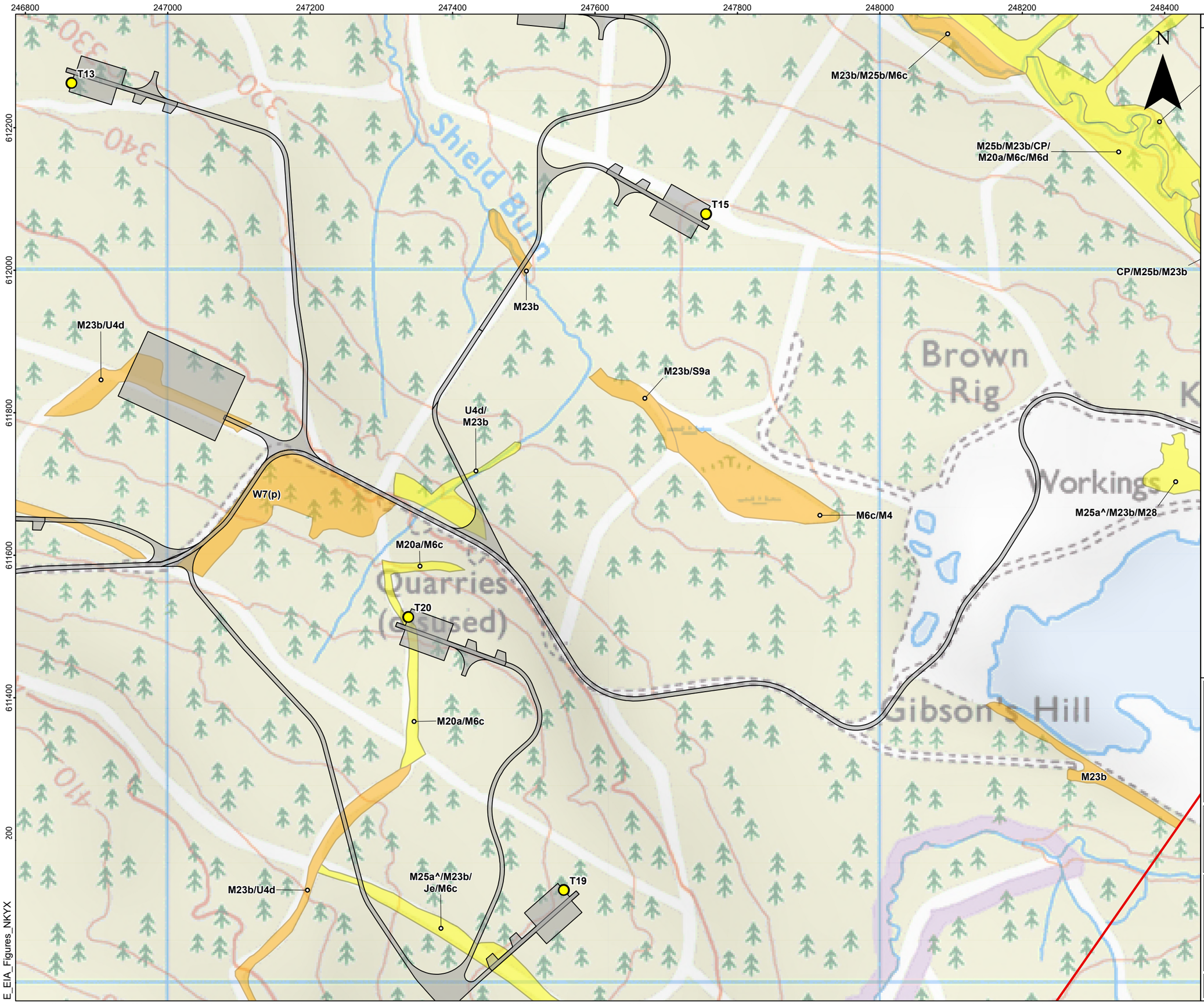

LEGEND

- Site Boundary
- Turbine
- Infrastructure
- Groundwater Dependent Terrestrial Ecosystem (GWDTE) Survey Area

Potential Groundwater Dependent Terrestrial Ecosystems (GWDTEs)

- Sub-Dominant
- Dominant

0 100 200 Metres

brockwell energy

MacArthur Green | PART OF SLR

SLR

BREEZY HILL ENERGY PROJECT

ENVIRONMENTAL IMPACT ASSESSMENT REPORT

FIGURE 6.4.8

Potential Groundwater Dependent Terrestrial Ecosystems (GWDTEs) Survey Area and Survey Results

Scale	Date
1:5,000 @ A3	APRIL 2025

Contains Ordnance Survey data © Crown copyright and database right 2024. © Crown copyright and database rights 2024 Ordnance Survey AC0000808122.

© This drawing and its content are the copyright of SLR Consulting Ltd and may not be reproduced or amended except by prior written permission. SLR Consulting Ltd accepts no liability for any amendments made by other persons.

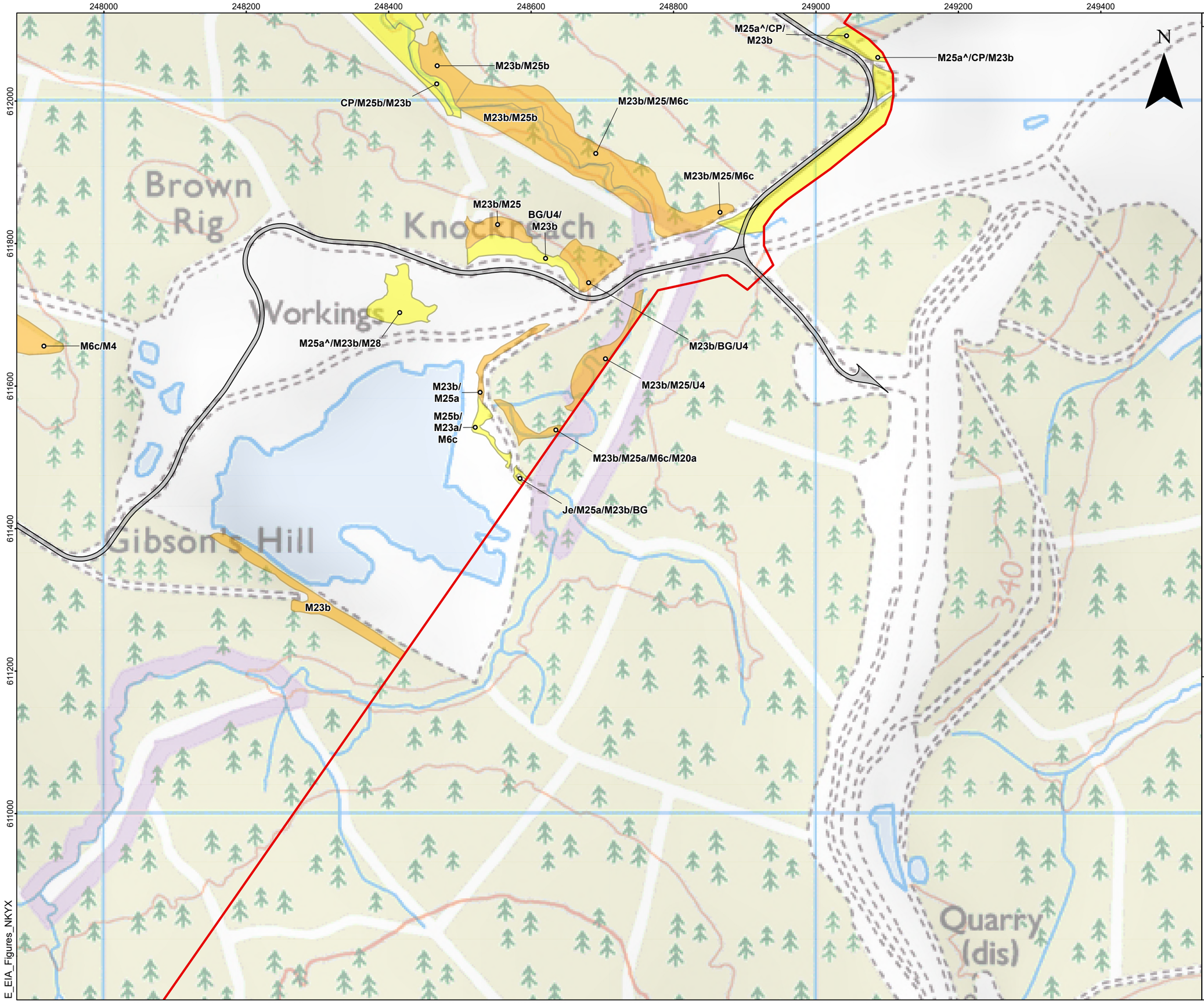

LEGEND

- Site Boundary
- Turbine
- Infrastructure
- Groundwater Dependent Terrestrial Ecosystem (GWDTE) Survey Area

Potential Groundwater Dependent Terrestrial Ecosystems (GWDTEs)

- Sub-Dominant
- Dominant

0 100 200 Metres

brockwell energy

MacArthur Green | PART OF SLR

SLR

BREEZY HILL ENERGY PROJECT

ENVIRONMENTAL IMPACT ASSESSMENT REPORT

FIGURE 6.4.9

Potential Groundwater Dependent Terrestrial Ecosystems (GWDTEs) Survey Area and Survey Results

Scale	Date
1:5,000 @ A3	APRIL 2025

E_EIA_Figures_NKYX

Contains Ordnance Survey data © Crown copyright and database right 2024. © Crown copyright and database rights 2024 Ordnance Survey AC0000808122.

© This drawing and its content are the copyright of SLR Consulting Ltd and may not be reproduced or amended except by prior written permission. SLR Consulting Ltd accepts no liability for any amendments made by other persons.

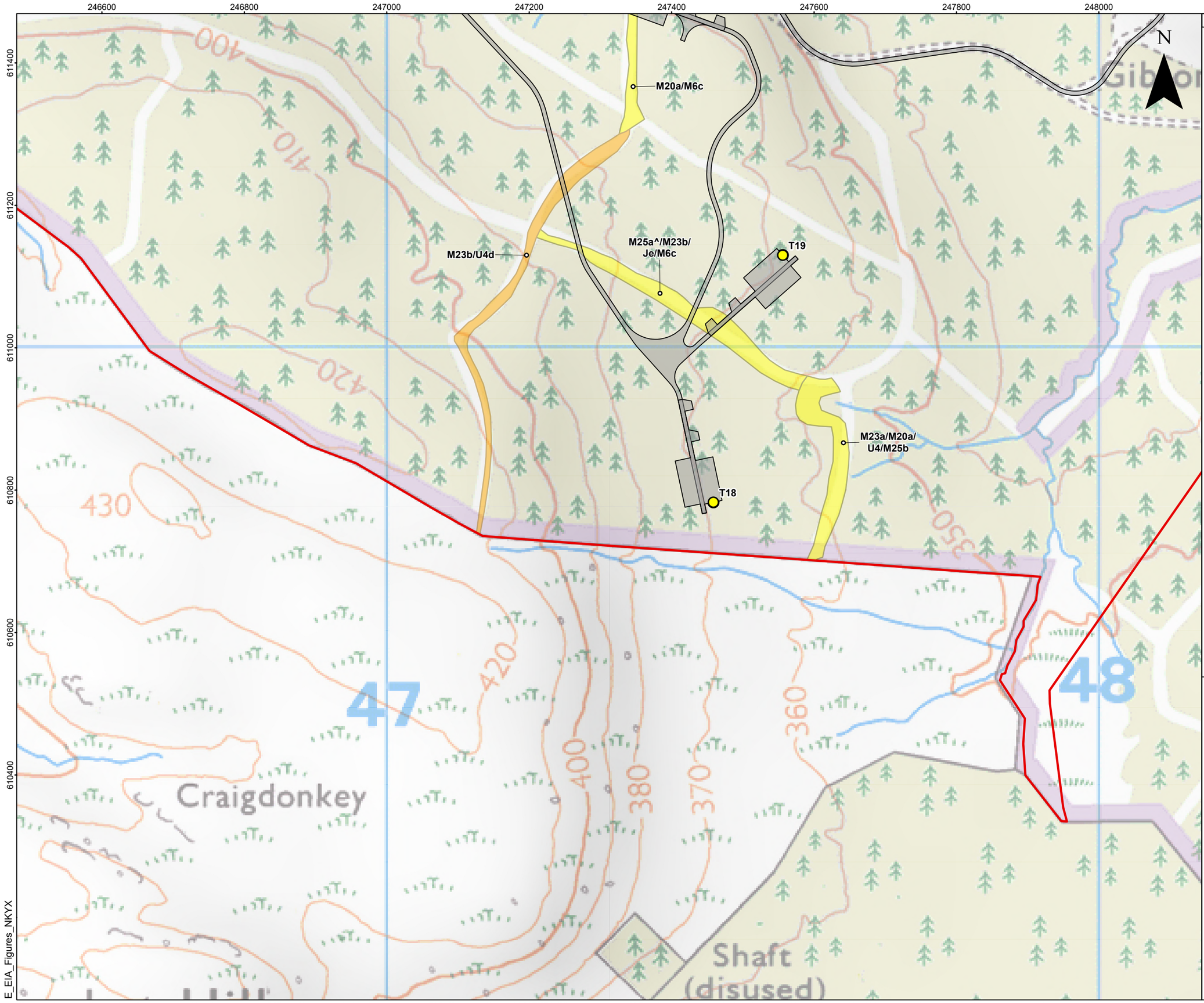

LEGEND

- Site Boundary
- Turbine
- Infrastructure
- Groundwater Dependent Terrestrial Ecosystem (GWDTE) Survey Area

Potential Groundwater Dependent Terrestrial Ecosystems (GWDTEs)

- Sub-Dominant
- Dominant

0 100 200 Metres

brockwell energy

MacArthur Green | PART OF SLR

SLR

BREEZY HILL ENERGY PROJECT

ENVIRONMENTAL IMPACT ASSESSMENT REPORT

FIGURE 6.4.10

Potential Groundwater Dependent Terrestrial Ecosystems (GWDTEs) Survey Area and Survey Results

Scale	Date
1:5,000 @ A3	APRIL 2025

E_EIA_Figures_NKYX

Contains Ordnance Survey data © Crown copyright and database right 2024. © Crown copyright and database rights 2024 Ordnance Survey AC0000808122.

© This drawing and its content are the copyright of SLR Consulting Ltd and may not be reproduced or amended except by prior written permission. SLR Consulting Ltd accepts no liability for any amendments made by other persons.